

PLAN CADASTRAL

UAT: Slobozia, județul: GIURGIU, Sect. cad. 1, planșa 2

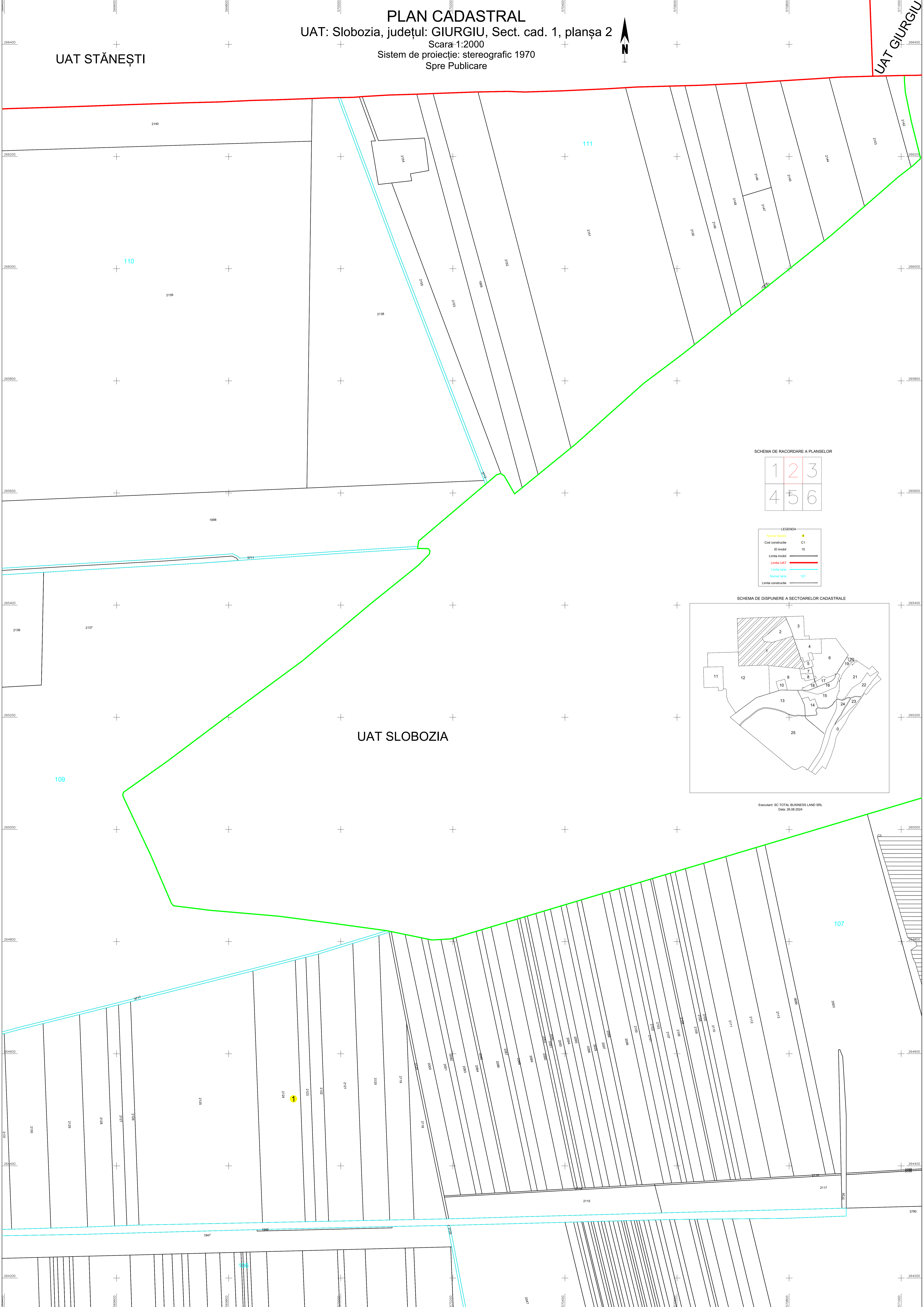
Scara 1:2000

Sistem de proiecție: stereografic 1970
Spre Publicare

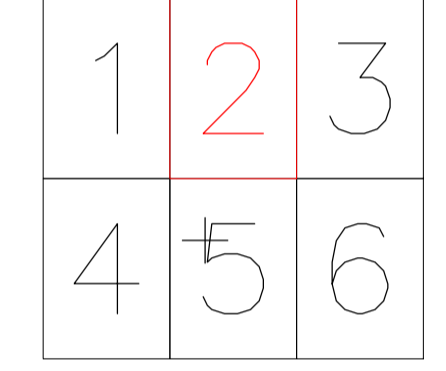


UAT STĂNEȘTI

UAT GIURGIU



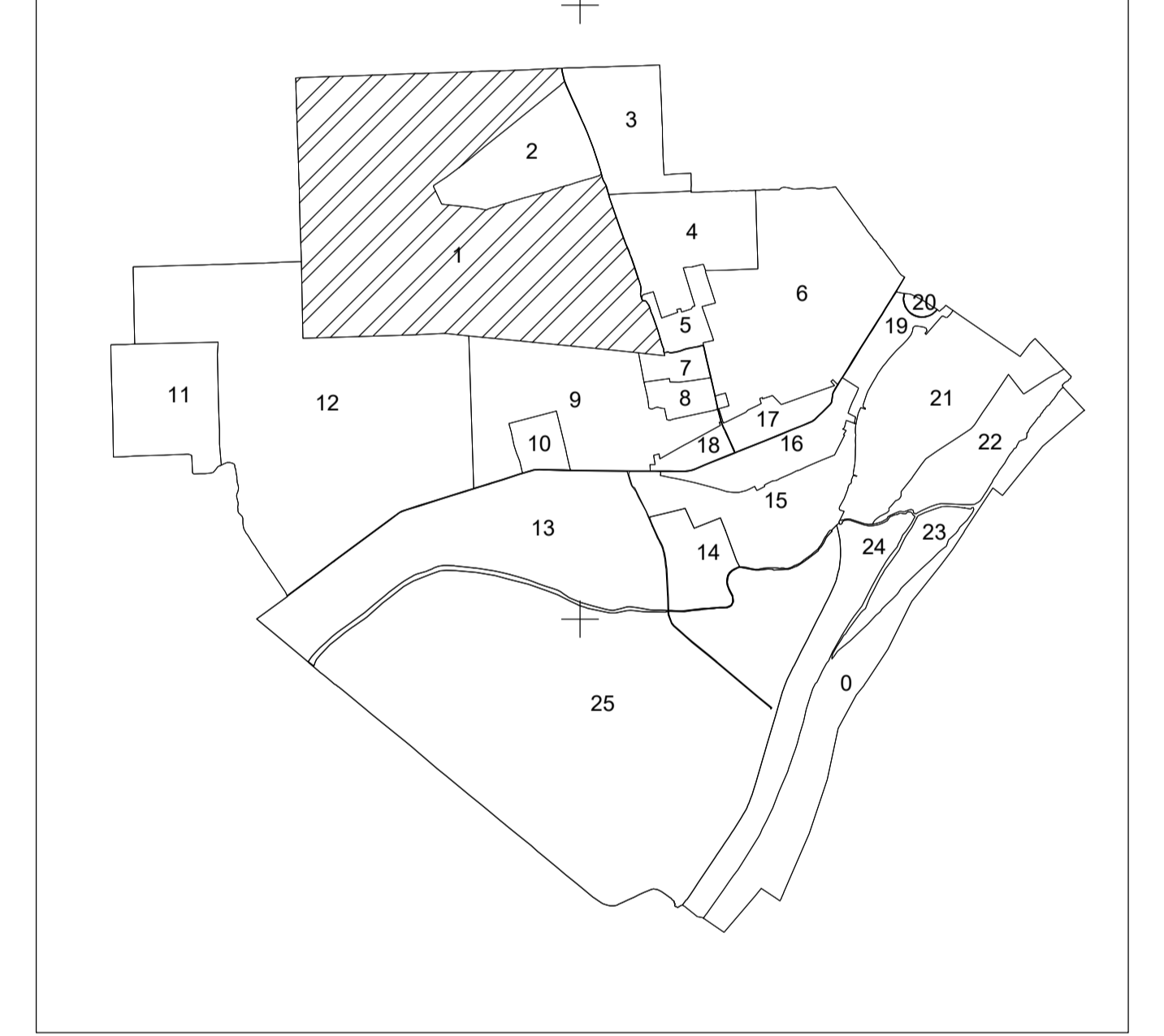
SCHEMA DE RACORDARE A PLANSELOR



LEGENDA

Numar Sector	●
Cod constructie	C1
ID Imobil	15
Limita Imobil	—
Limita UAT	—
Limita Teris	—
Numar Teris	101
Limita Constructie	—

SCHEMA DE DISPUNERE A SECTOARELOR CADASTRALE



Executant: SC TOTAL BUSINESS LAND SRL
Data: 26.08.2024