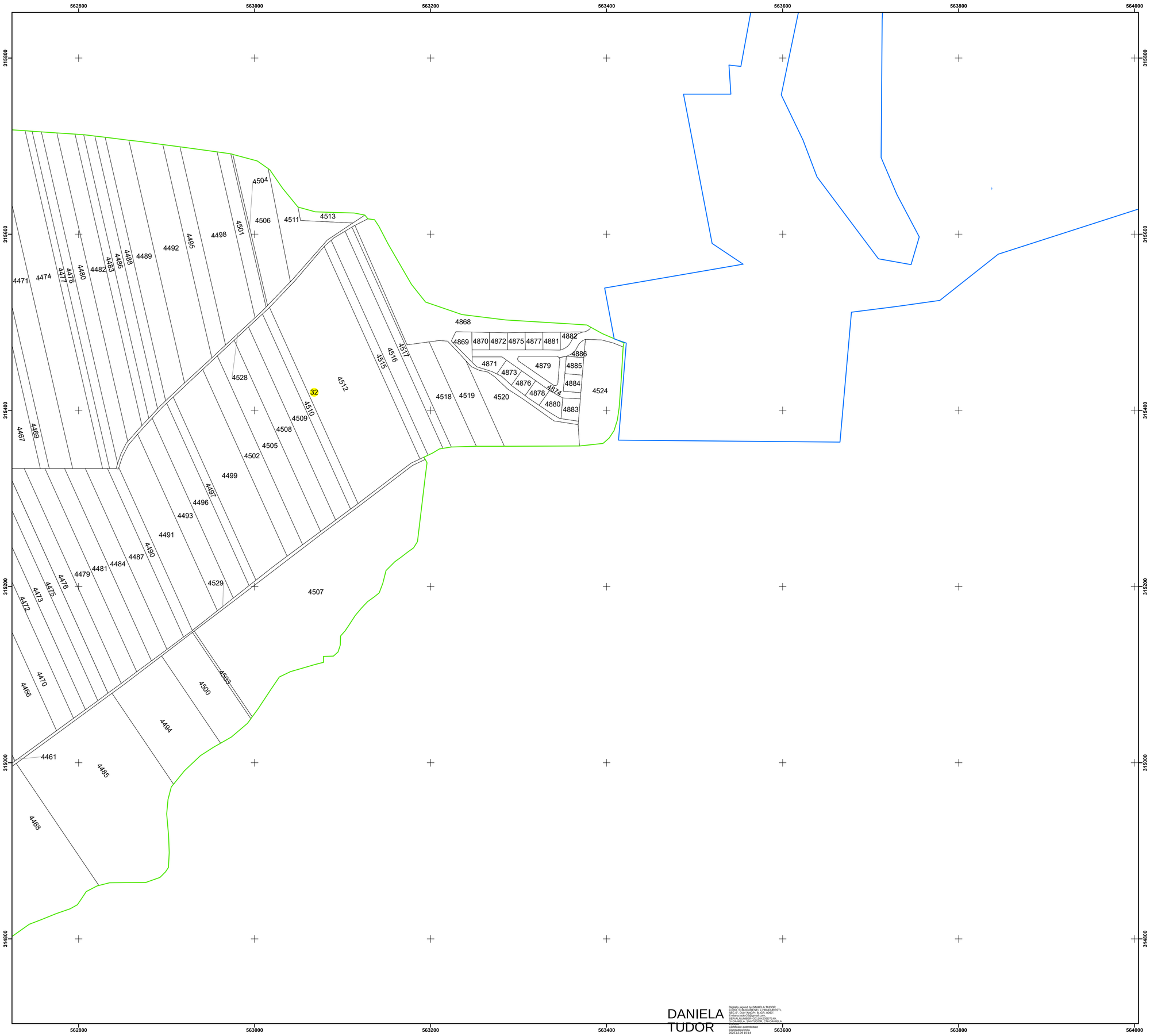

N

PLAN CADASTRAL
UAT: BUTURUGENI
JUDEȚUL GIURGIU

Sector Cadastral:
32

Scara 1:2000
PLANȘA 3

LEGENDĂ

- Limită UAT
- Limită intravilan
- Limită sector cadastral
- Limită imobil
- Limită construcții
- Număr sector cadastral — 10
- Număr identificator imobil — 2555
- Număr poștal — (15)

SCHIȚA DISPUNERII SECTOARELOR CADASTRALE

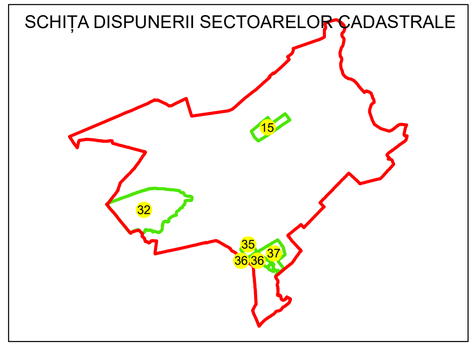

SCHIȚA DISPUNERII PLANȘELOR

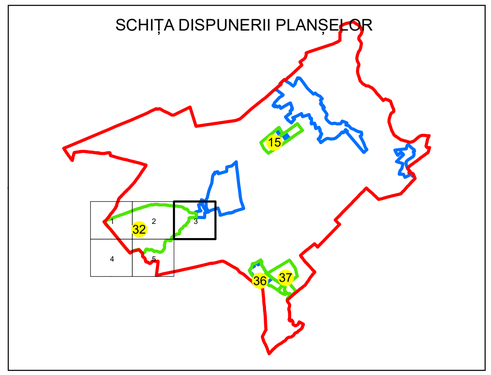

Sistem de proiecție: STEREO 70
Spre publicare

S.C. TOPOGRAFIC CONSULTING S.R.L.
08.12.2025
Semnat electronic

DANIELA TUDOR

Digitally signed by DANIELA TUDOR
CN=DO, S=BUCURESTI, L=*BUCURESTI, SEC.B*, OU=*ANCPI B, GR. 0090*, E=tiana.tudor39@gmail.com, 2.5.4.97=VATRO-18453080-RO18071449, G=DANIELA, SN=TUDOR, CN=DANIELA
Certificate autenticitate
Consultanta mieu
2025.12.09 15:14