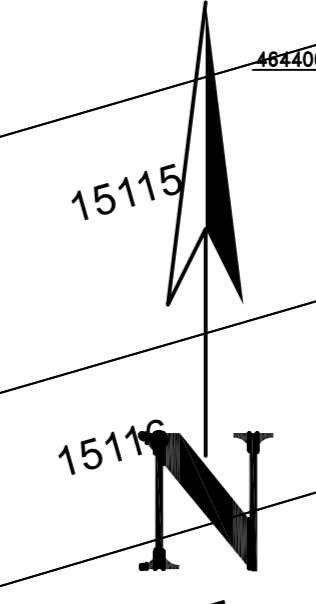
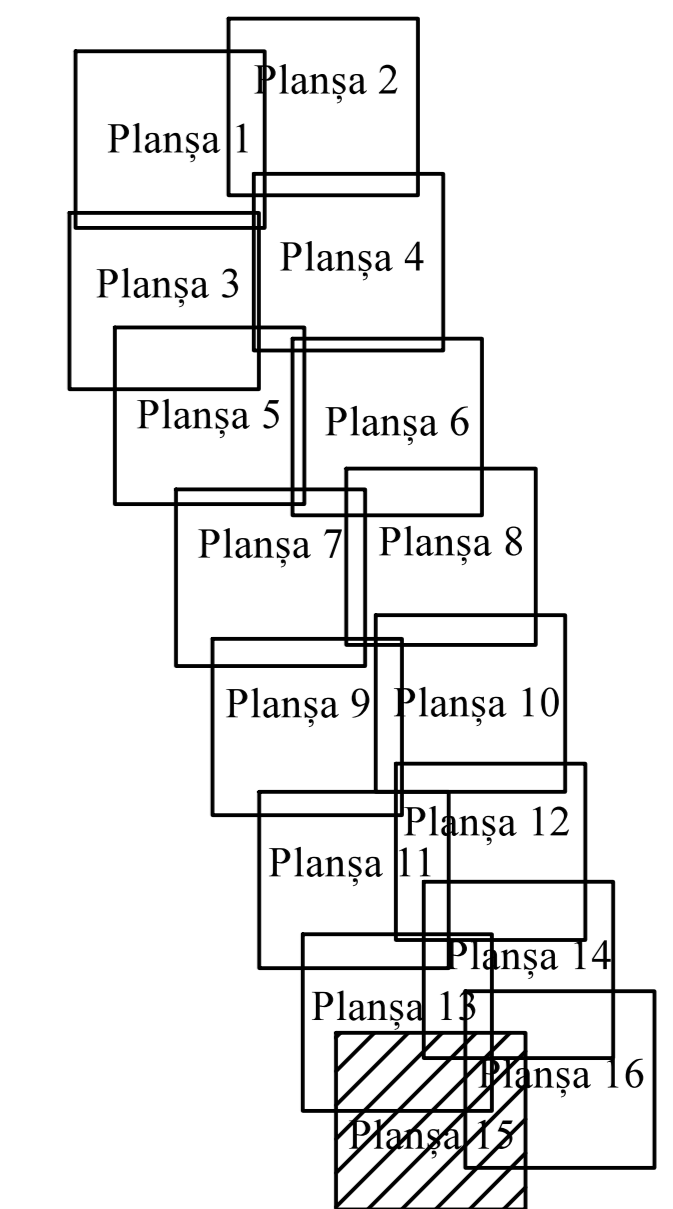


PLAN CADASTRAL
 UAT GALATI, Județ Ivesti
 Sectorul Cadastral 17
 Scara 1:1000
 Sistem de proiectie "STEREO '70"
 Planșa 15



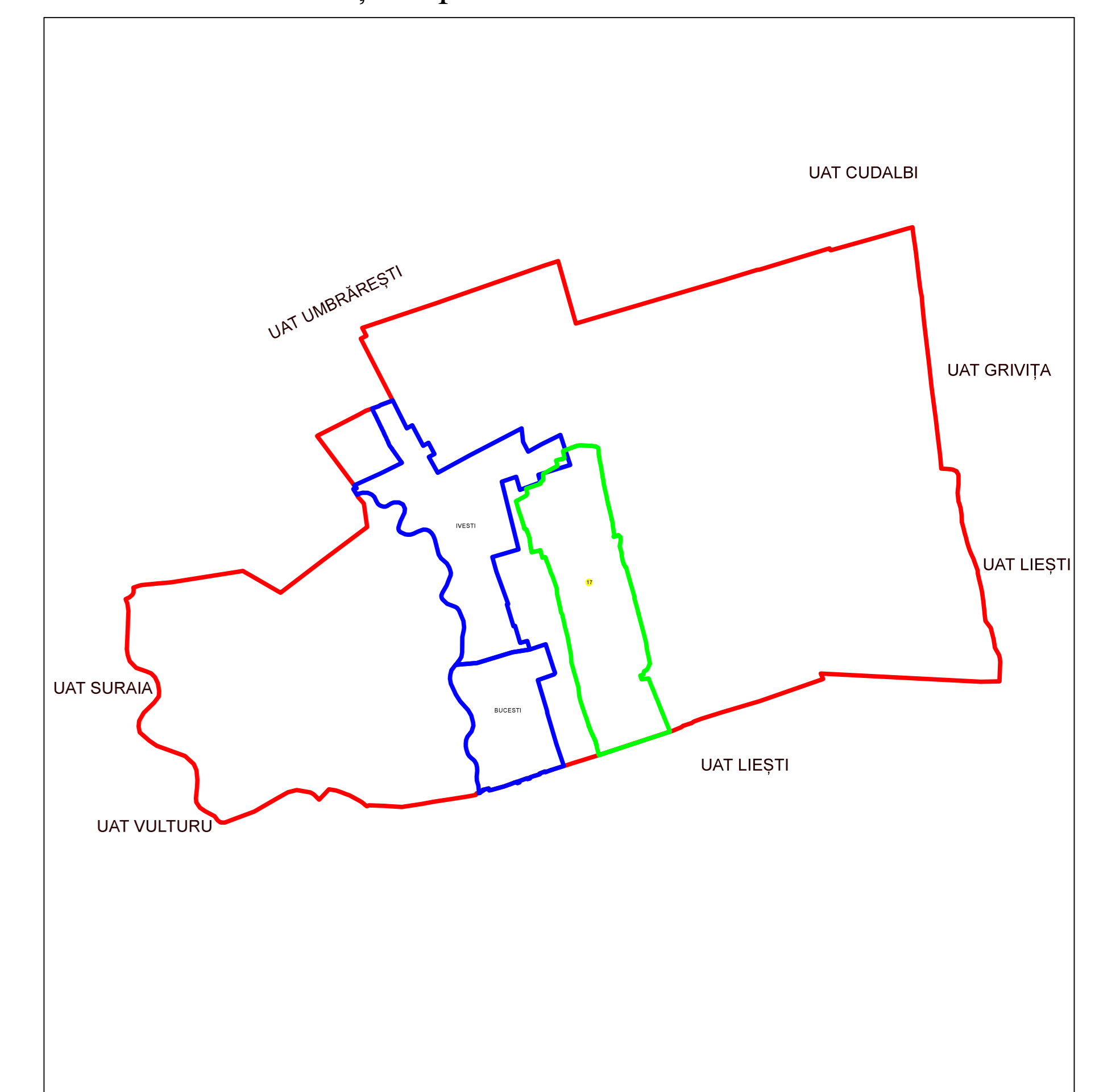
SCHITA DE RACORDARE A PLANSELOR



LEGENDA

- Limită IMOBIL
- Limită SECTOR
- Limită UAT
- Limită INTRAVILAN
- Limită TARLA
- ① Număr SECTOR
- 489 ID IMOBIL
- T1 Număr TARLA
- DE 7 Toponimie

Schița dispunerii sectoarelor cadastrale



Executant
 SC SYSCAD SOLUTIONS SRL
 Iliea Liviu Constantin
 Data.....

