

PLAN CADASTRAL

UAT GALATI, Județ Ivesti

Sectorul Cadastral 17

Scara 1:1000

Sistem de proiecție "STEREO '70"

Planșa 11

SCHITA DE RACORDARE A PLANSELOR

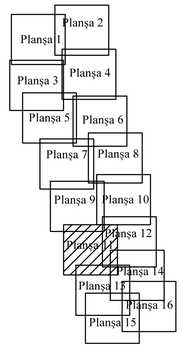

LEGENDA

	Limită IMOBIL
	Limită SECTOR
	Limită UAT
	Limită INTRAVILAN
	Limită TARLA
1	Număr SECTOR
489	ID IMOBIL
T1	Număr TARLA
DE 7	Toponimie

Schița dispunerii sectoarelor cadastrale

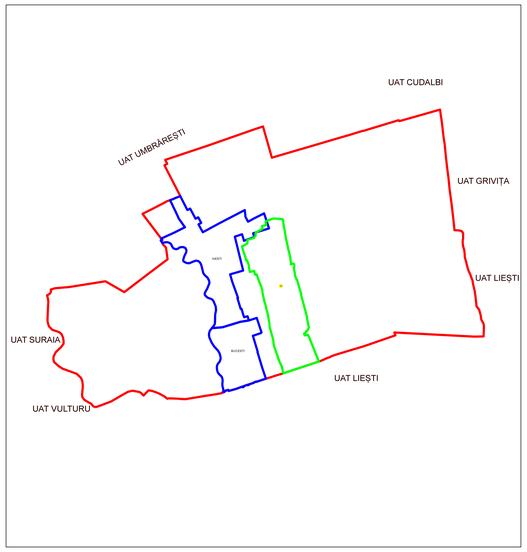

Executat de:
SC SYSCAD SOLUTIONS SRL
Ilinca Liviu Constantin
Data:

Liviu Constantin Ilinca

Semnat digital de Liviu Constantin Ilinca
Data: 2024.03.12 11:49:40 +02'00'