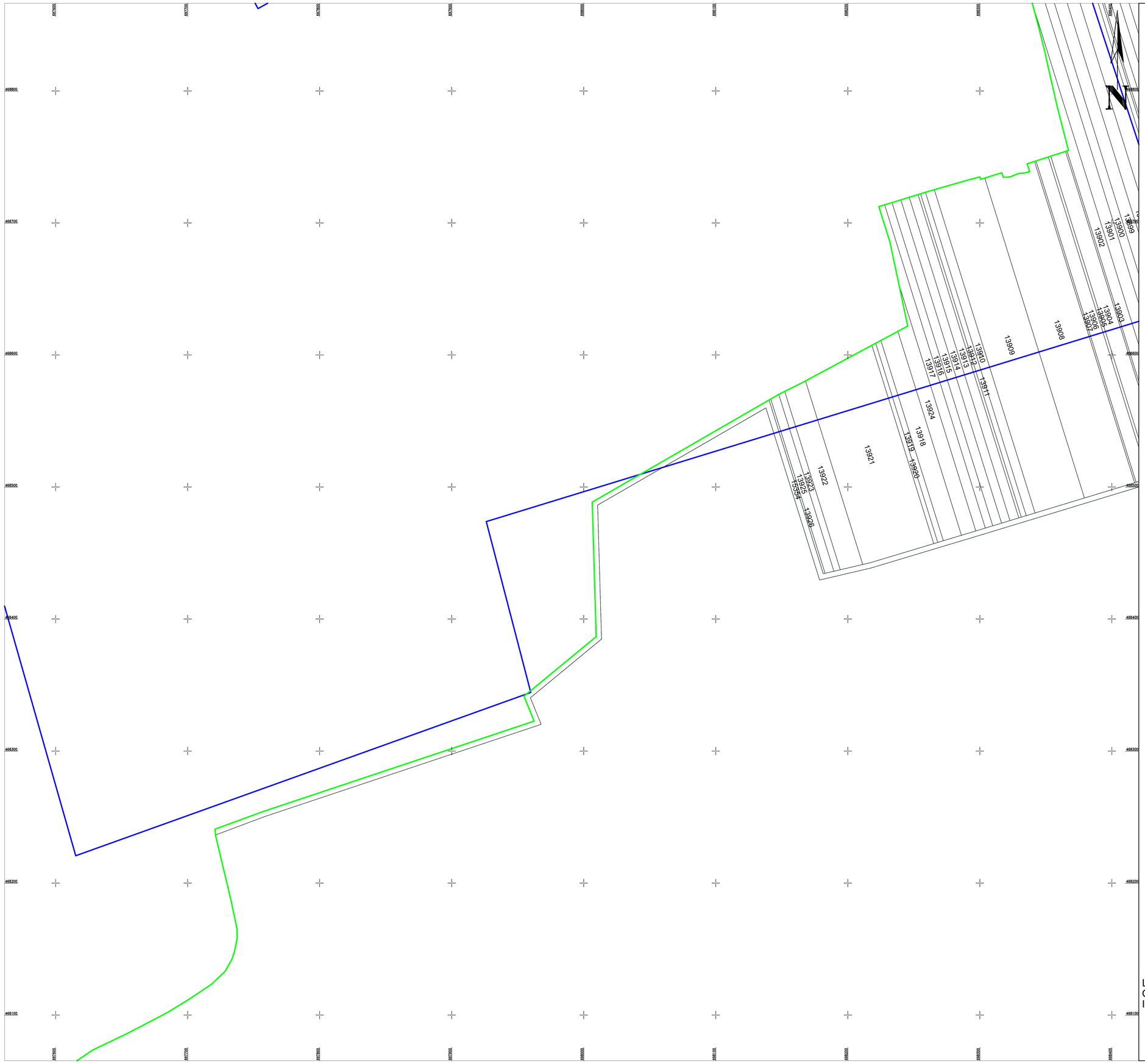

PLAN CADASTRAL

UAT GALATI, Județ Ivesti

Sectorul Cadastral 17

Scara 1:1000

Sistem de proiecție "STEREO '70"

Planșa 1

SCHITA DE RACORDARE A PLANSELOR

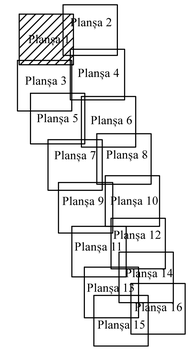

LEGENDA

	Limită IMOBIL
	Limită SECTOR
	Limită UAT
	Limită INTRAVILAN
	Limită TARLA
1	Număr SECTOR
489	ID IMOBIL
T1	Număr TARLA
DE 7	Toponimie

Schița dispunerii sectoarelor cadastrale

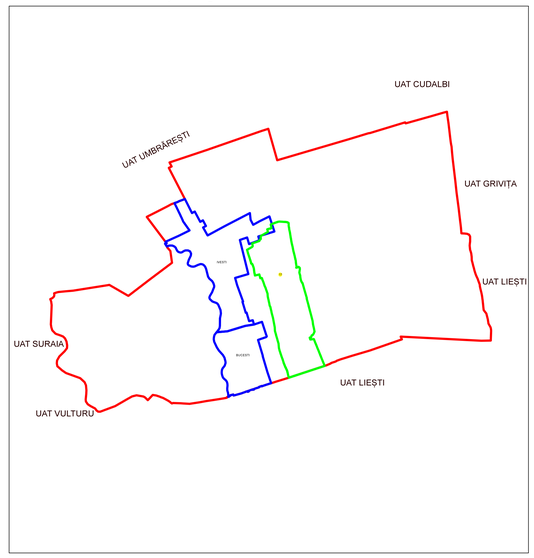

Liviu Constantin Ilinca

Executant: SC SYSOAD SOLUTIONS SRL

Data.....

Digitally signed by Liviu Constantin Ilinca
DN: c=RO, o=SC SYSOAD SOLUTIONS SRL, cn=Liviu Constantin Ilinca
Reason: I am the author of this document
Location: Ivesti