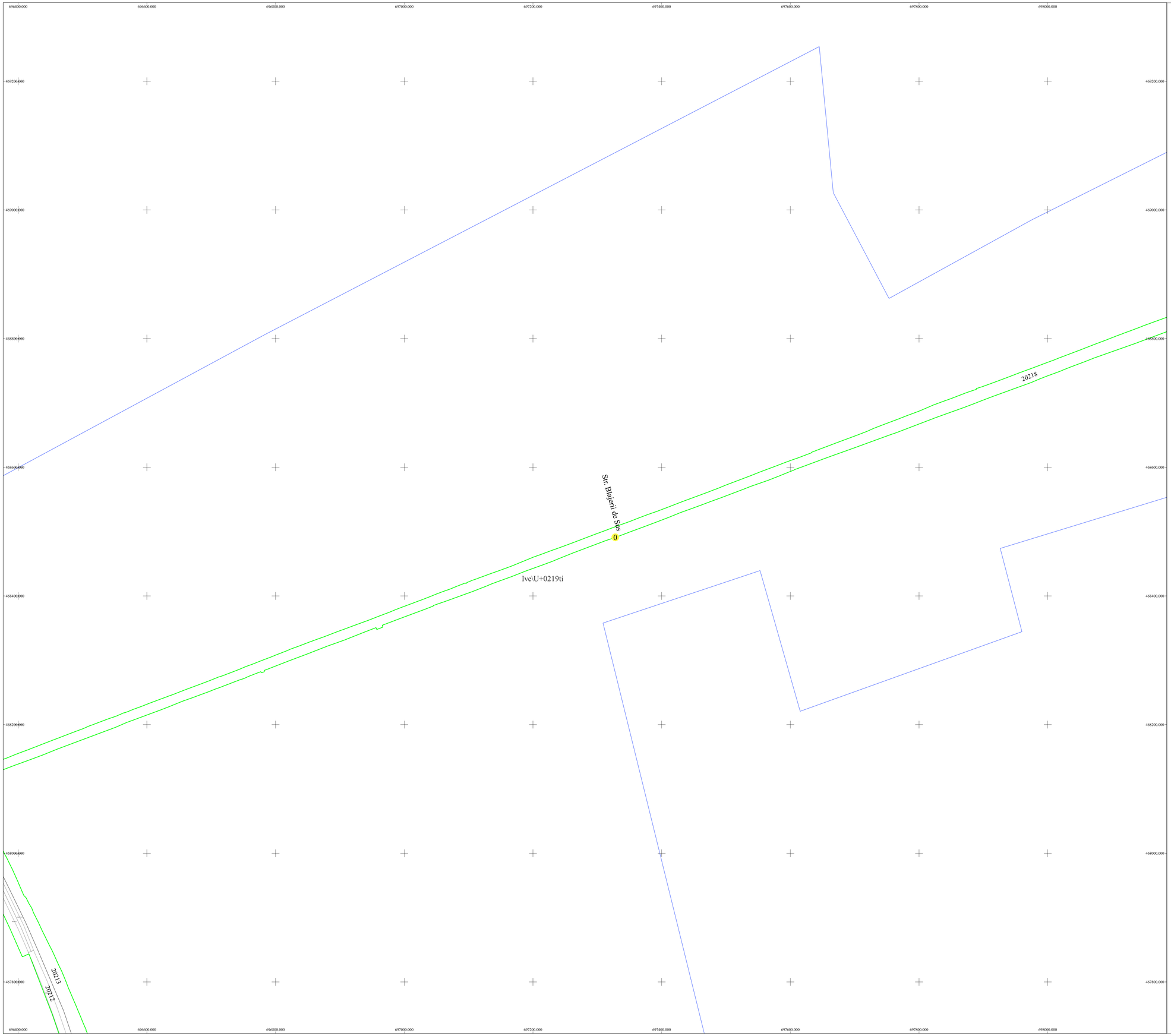

PLAN CADASTRAL

JUDETUL GALAŢI, UAT IVEŞTI

Sector Cadastral 0
Copie spre publicare
Scara 1:2000
Sistem de proiectie "STEREO '70"
- Plansa 17-

N

SCHITA DE RACORDARE A PLANSELOR

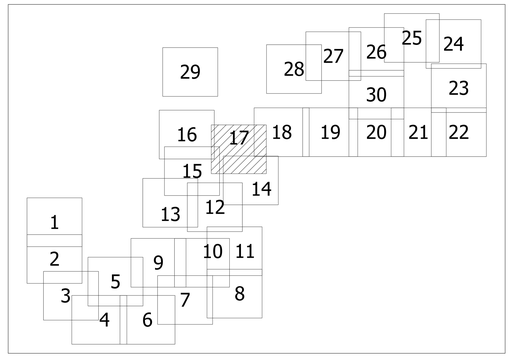

LEGENDA

20	ID Imobil
T1	Numar Tarla
DE	Toponimie
T1	Tarla
1	Numar Sector

Limita UAT
Limita Sector
Limita Tarla
Limita Intravilan
Limita imobil
Limita Construcii
Limita Drumuri

SCHITA DISPUNERII SECTORULUI CADASTRAL

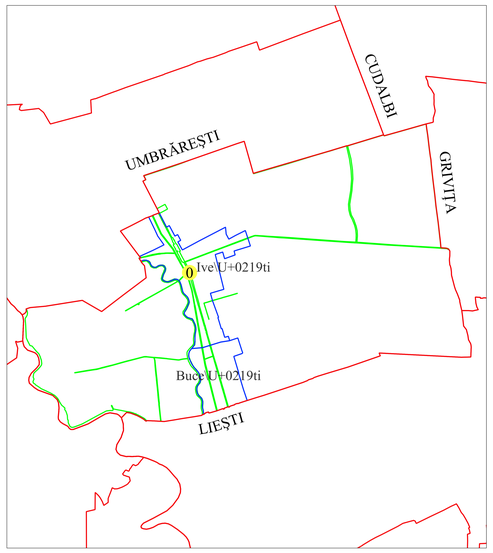

Executant
SC SYSCAD SOLUTIONS SRL
ing. Ilinca Liviu Constantin
Data

Liviu Constantin Ilinca

Digitally signed by Liviu Constantin Ilinca
DN: C=RO, O=TEST, OU=TEST-RDS
2.5.4.97=VATRO-35390540
SERIALNUMBER=TINRO-35390540
Location: Iasi