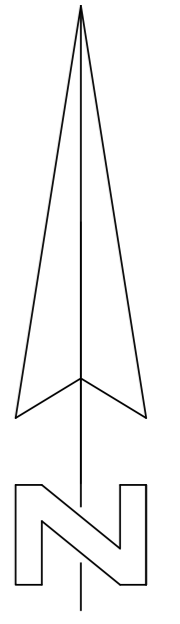


PLAN CADASTRAL

UAT Balabanesti, Judetul GALATI, Sector cadastral 16

Scara 1:1000, sistem de proiectie STEREO 70



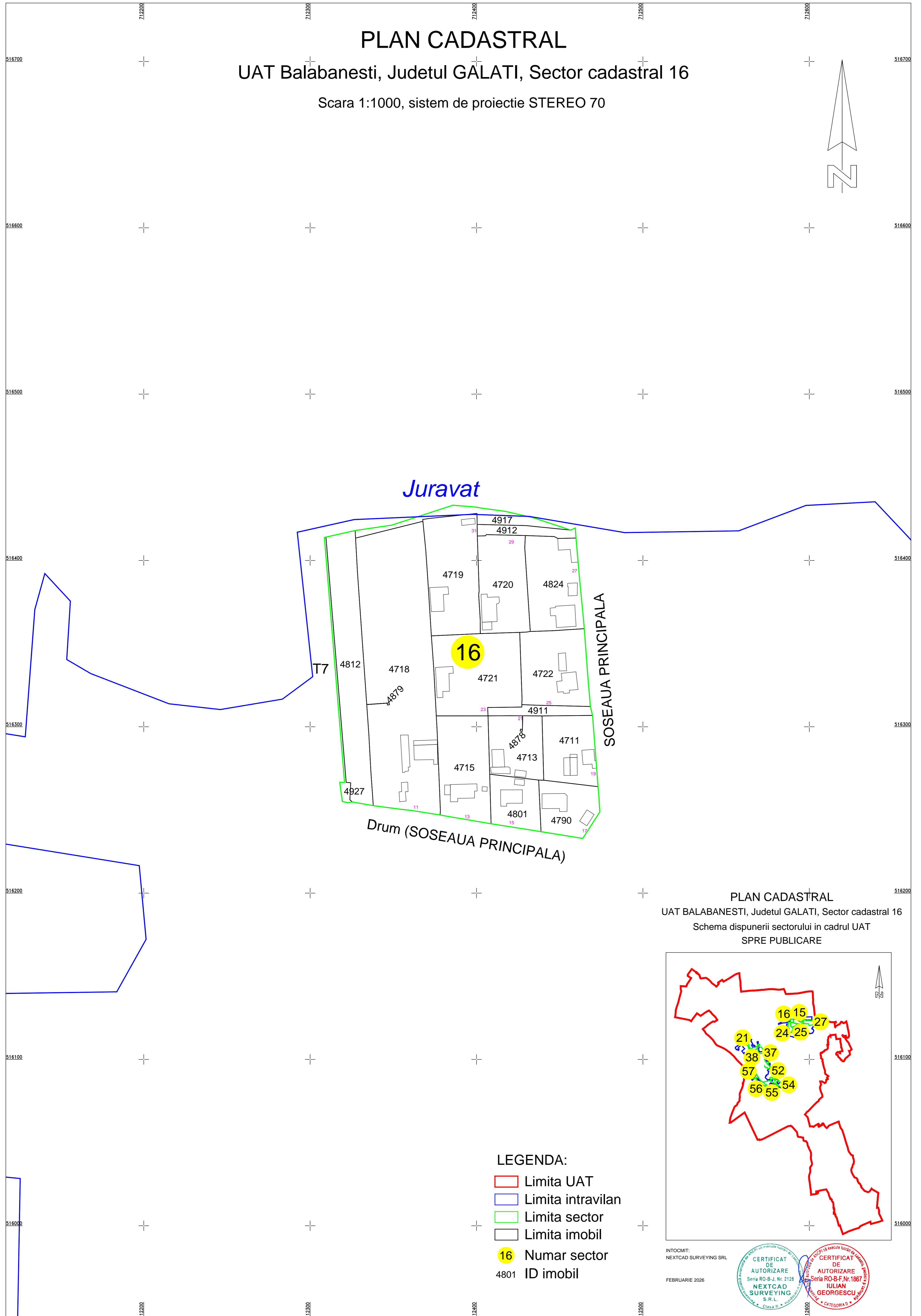
Juravat

T7

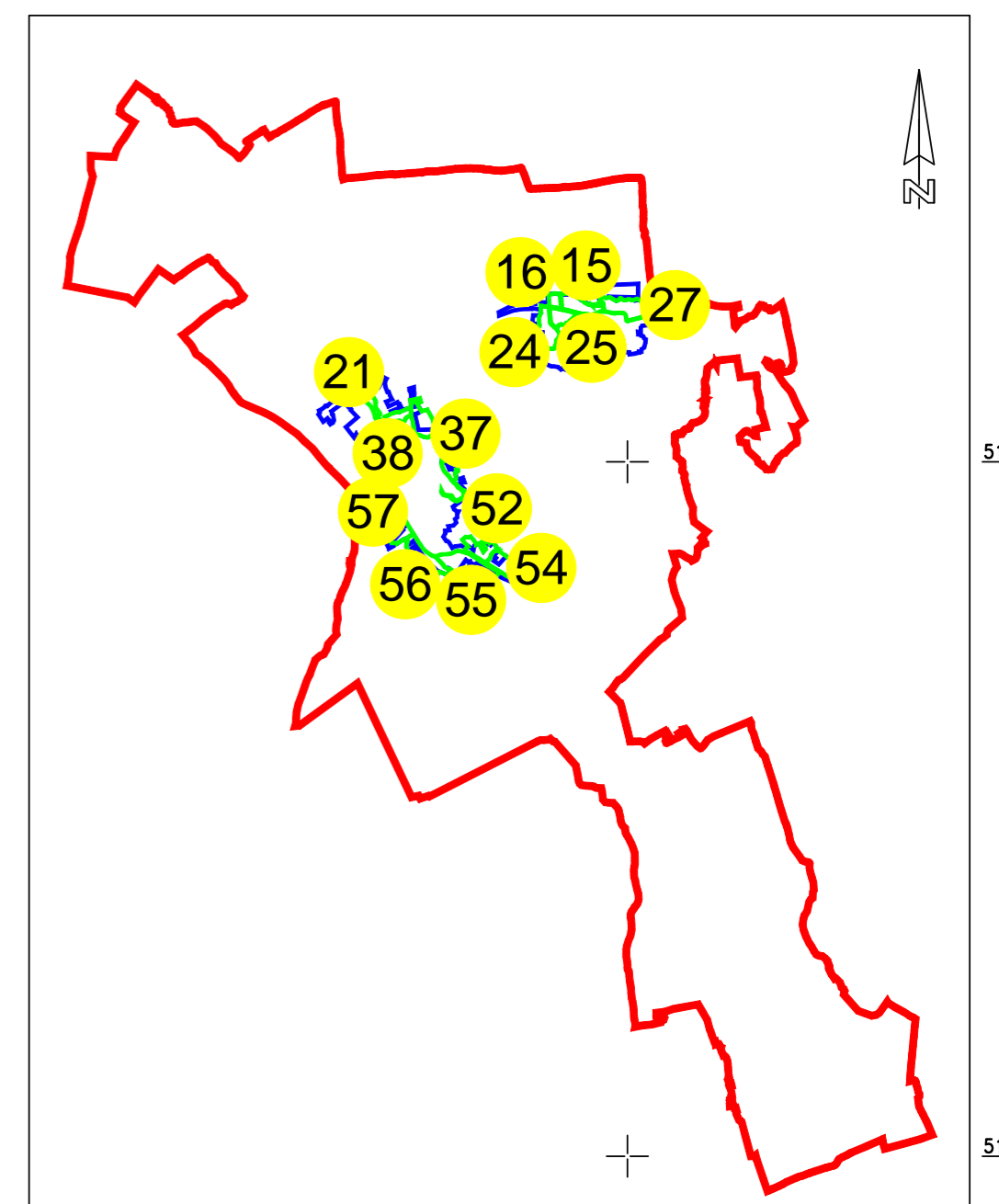
16

SOSEAUA PRINCIPALA


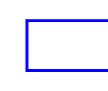




Drum (SOSEAUA PRINCIPALA)



PLAN CADASTRAL
UAT BALABANESTI, Judetul GALATI, Sector cadastral 16
Schema dispunerii sectorului in cadrul UAT
SPRE PUBLICARE



LEGENDA:

-  Limita UAT
-  Limita intravilan
-  Limita sector
-  Limita imobil
-  16 Numar sector
-  4801 ID imobil

INTOCMIT:
NEXTCAD SURVEYING SRL
FEBRUARIE 2026

