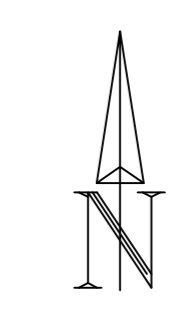
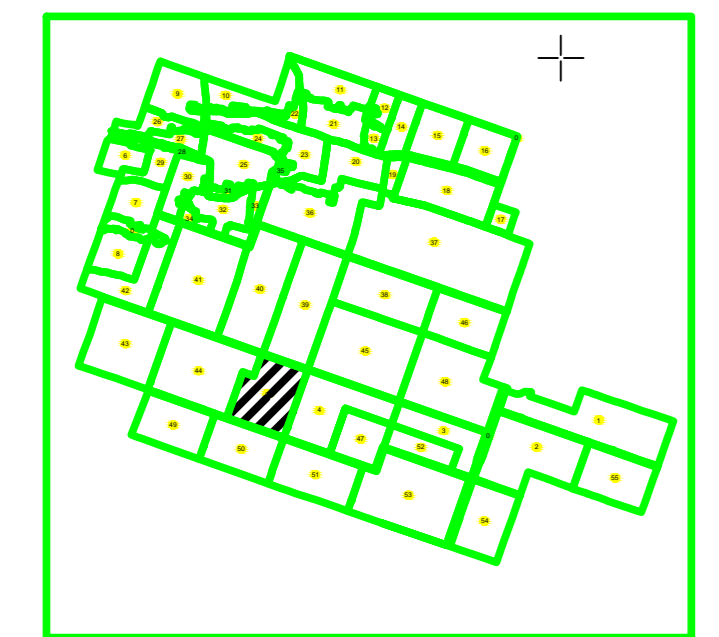


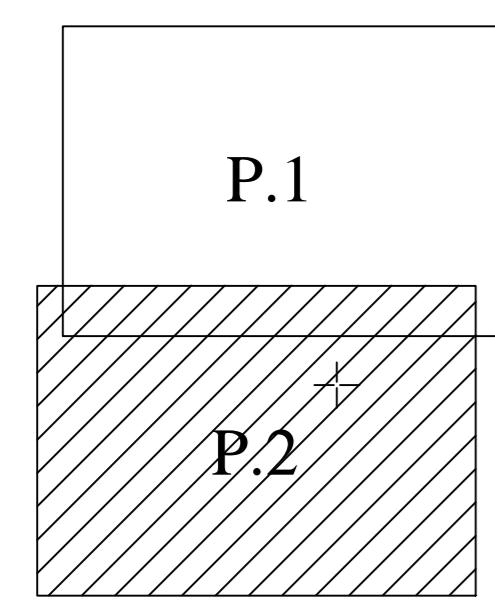
PLAN CADASTRAL
UAT : Daneti, Județul DOLJ
 Sectorul cadastral nr. 5
 Scara : 1 : 2000
 Sistem de proiectie STEREOGRAFIC 1970



Schita cu dispunerea sectoarelor cadastrale



Schita de asamblare a planselor



Legenda

Limita intravilan -	
Limita judet -	
Limita UAT -	
Limita sector cadastral -	
Numar sector cadastral -	
Limita tarlale si cvartale -	
Numar tarlale si cvartale -	
Numar plansa -	
Toponimie -	

SC CREATIV CAD SRL	Scara
PIA nr. 010-2/11.05.2011	1 : 2000
Proiectant	Proiectant
Ing. IONICA CLAUDIA MARIAN	Verificator
PIA nr. 010-2/11.05.2011	Verificator
Ing. IONICA CLAUDIA MARIAN	Verificator
PIA nr. 010-2/11.05.2011	Verificator
Ing. IONICA CLAUDIA MARIAN	Verificator

"Spre publicare"