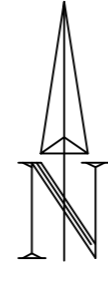


PLAN CADASTRAL

UAT : Daneti, Județul DOLJ
 Sectorul cadastral nr. 4
 Scara : 1 : 2000
 Sistem de proiecție STEREOGRAFIC 1970

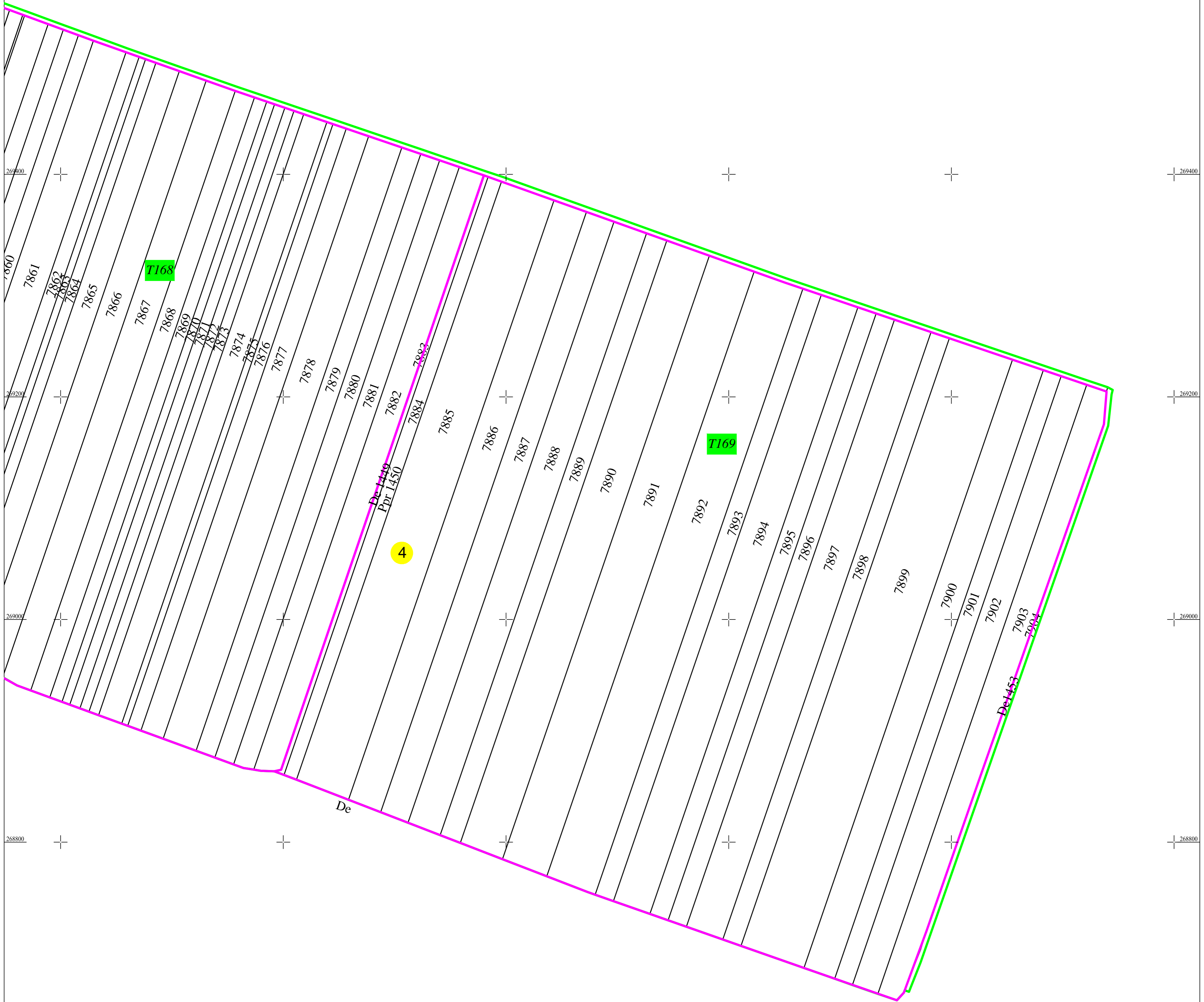


Schita cu dispunerea sectoarelor cadastrale

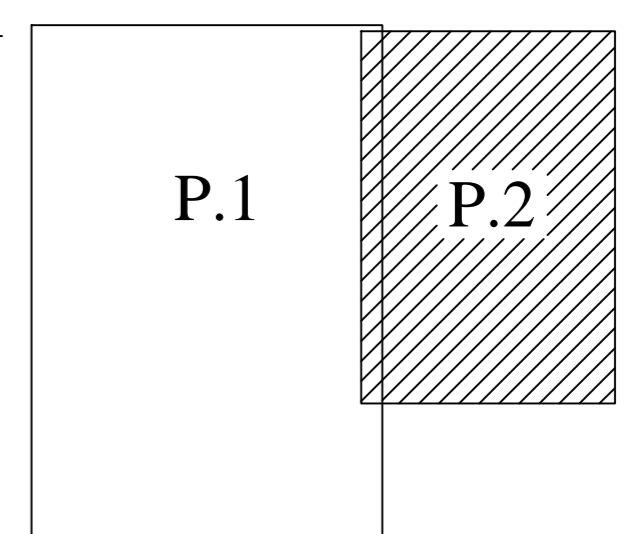


Legenda

- Limita intravilan -
- Limita judet -
- Limita UAT -
- Limita sector cadastral -
- Numar sector cadastral -
- Limita tarlale si cvartale -
- Numar tarlale si cvartale -
- Numar plansa -
- Toponimie -



Schita de asamblare a planselor



SC CREATIV CAD SRL	
PIA seria RO-B-I, nr. 2258 clasa a III a	Semnatura
Executant, nume si prenume	si stampila
ing. HONCA CLAUDIU MARIAN	
PIA seria RO-D-I-F, nr. 0123, categoria B	
Data	

"Spre publicare"