

SPRE PUBLICARE



# PLAN CADASTRAL






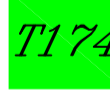



## UAT CIUPERCENII NOI, JUDETUL DOLJ

### Sector cadastral 54

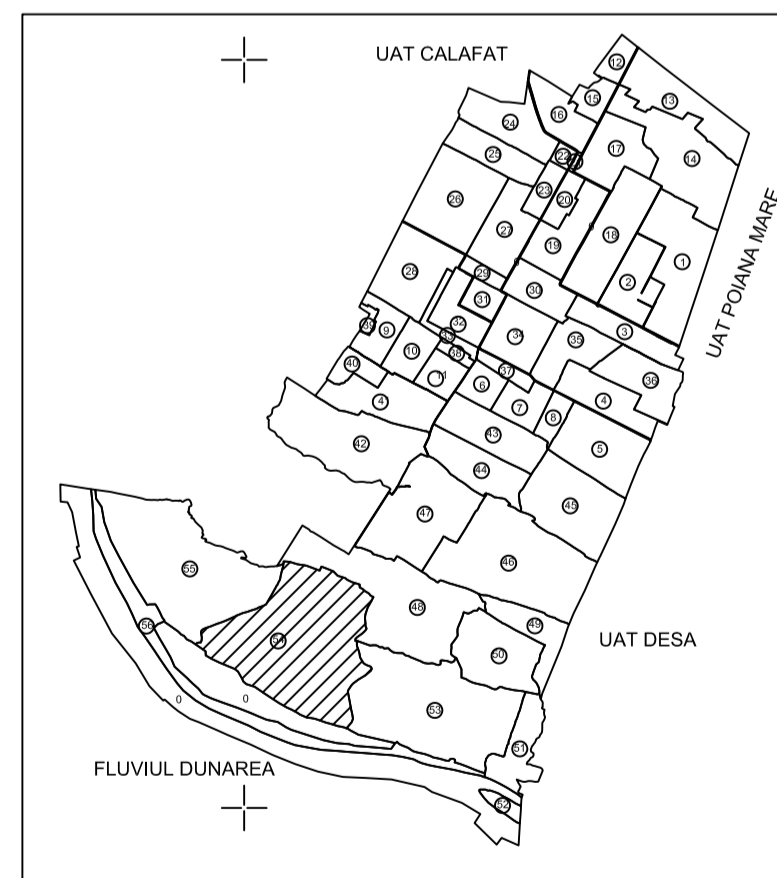
Scara 1:2000

Sistem de proiectie STEREO 70

#### LEGENDA

-  Limita judet
-  Limita UAT
-  Limita intravilan
-  Limita sector cadastral
-  Limita tarla
-  Numar tarla
-  Numar sector
-  Hidrografie
-  Identificator imobil

SCHITA CU DISPUNEREA SECTOARELOR CADASTRALE



SC TOPOSURVEY SRL  
Stampila:  
Semnatura:  
Data intocmirii: 08.2024

14390

54

T192+193

14495

