

SPRE PUBLICARE

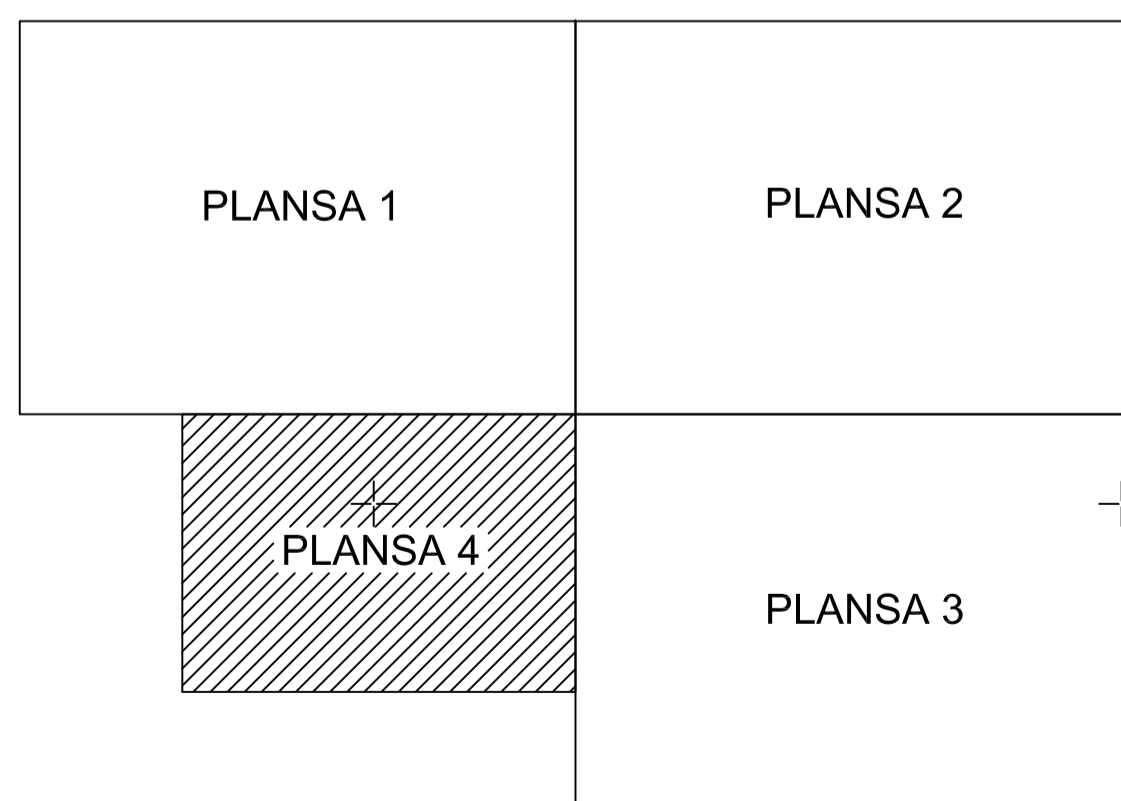
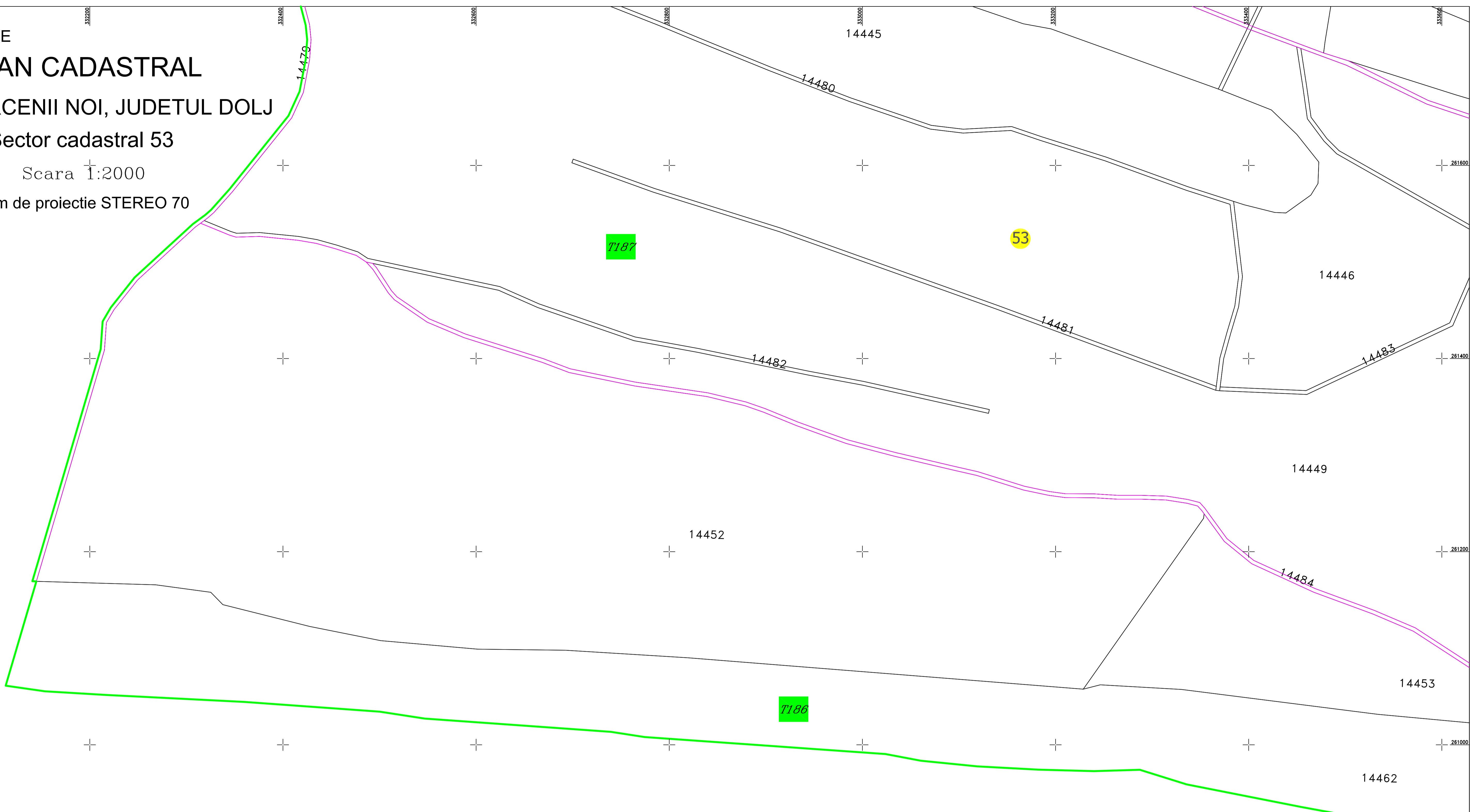
# PLAN CADASTRAL

UAT CIUPERCENII NOI, JUDETUL DOLJ

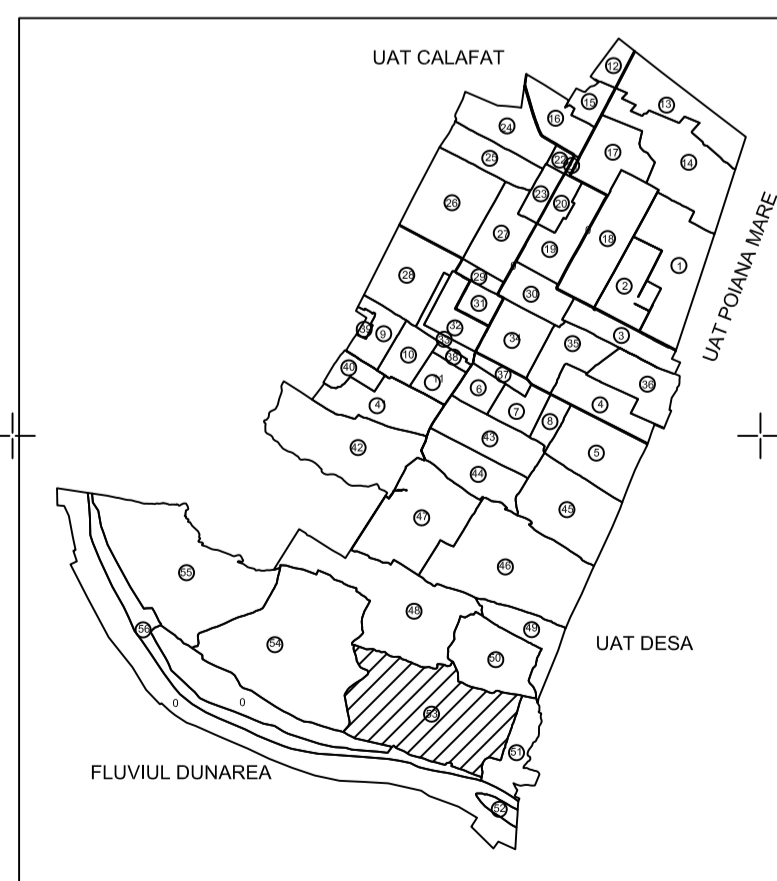
Sector cadastral 53

Scara 1:2000

Sistem de proiectie STEREO 70



SCHITA CU DISPUNEREA SECTOARELOR CADASTRALE



## LEGENDA

- Limita judet
- Limita UAT
- Limita intravilan
- Limita sector cadastral
- Limita tarla
- Numar tarla
- Numar sector
- Hidrografie
- Identificator imobil

SC TOPOSURVEY SRL  
Stampila:  
Semnatura:  
Data intocmirii: 08.2024