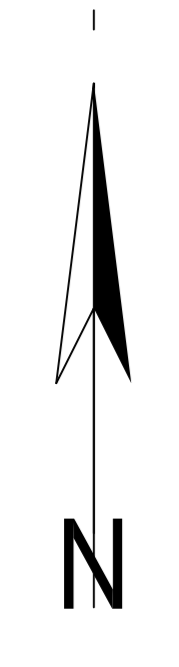
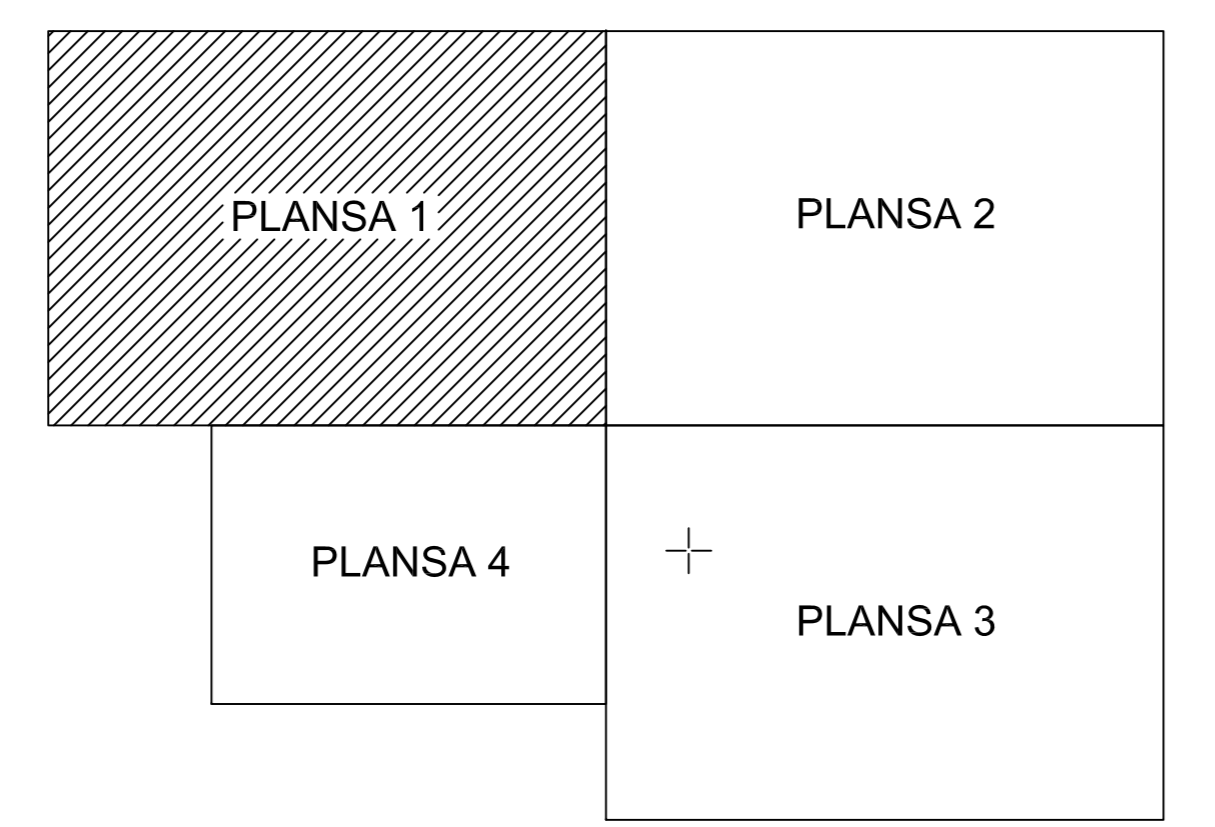
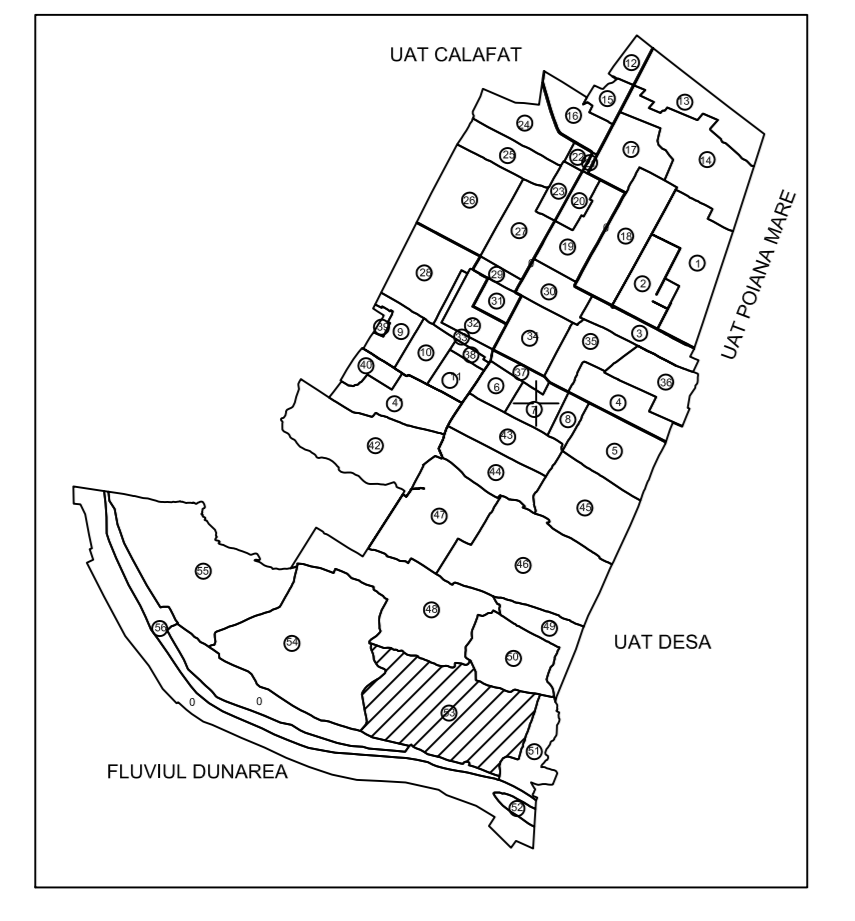


SPRE PUBLICARE

**PLAN CADASTRAL**  
 + UAT CIUPERCENII NOI, JUDETUL DOLJ  
 Sector cadastral 53  
 Scara 1:2000  
 Sistem de proiectie STEREO 70



SCHITA CU DISPUNEREA SECTOARELOR CADASTRALE



- LEGENDA**
- Limita judet
  - Limita UAT
  - Limita intravilan
  - Limita sector cadastral
  - Limita tarla
  - Numar tarla
  - Numar sector
  - Hidrografie
  - Identificator imobil

SC TOPOSURVEY SRL  
 Stampila  
 Semnatura:  
 Data intocmirii: 08.2024

