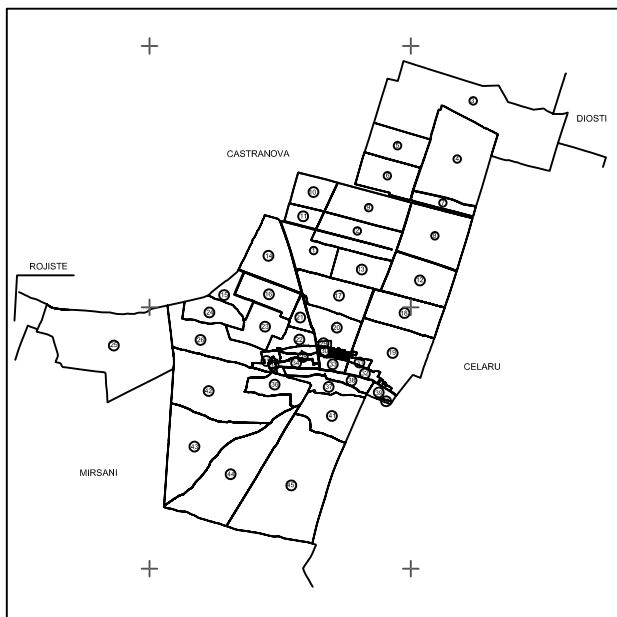
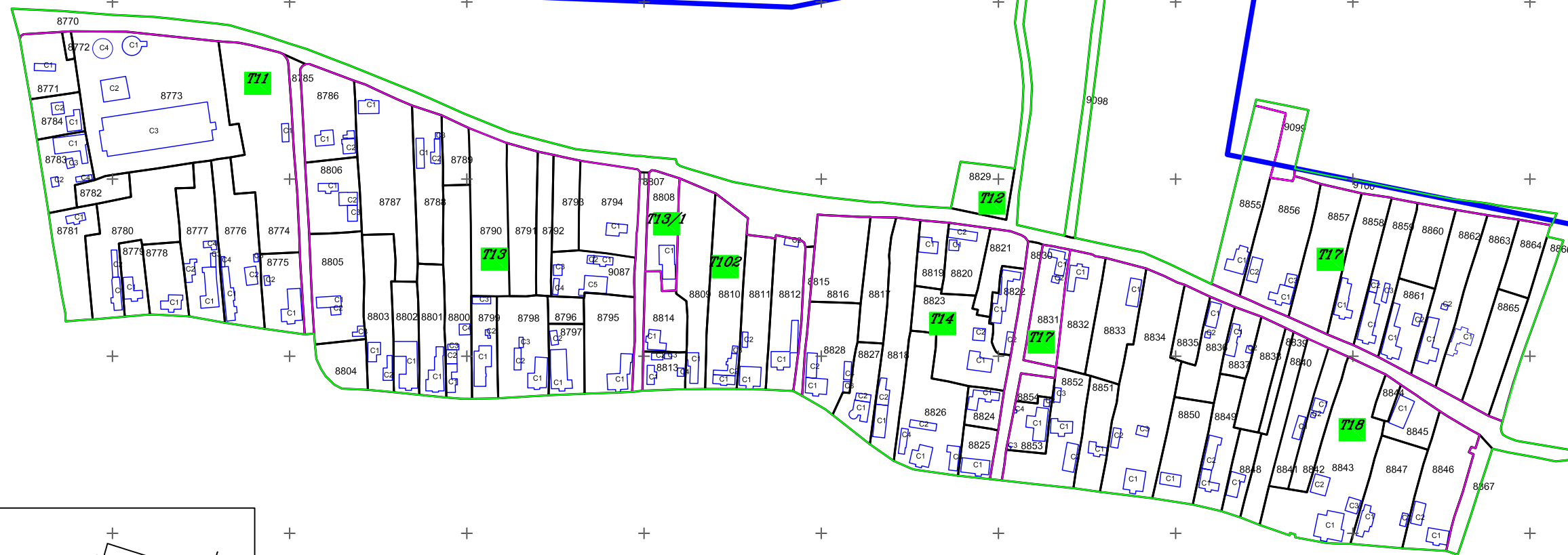
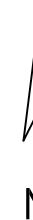


PLAN CADASTRAL









UAT APELE VII - Judetul Dolj - Sector cadastral 30

Scara 1:1000, Sistem de proiectie STEREO 70

SPRE PUBLICARE



Legenda

-  Limita judet
-  Limita UAT
-  Limita intravilan
-  Limita sector
-  Limita tarla
-  Numar tarla
-  Numar sector
-  Identificator Imobil

EXECUTANT:
SC. TOPOSURVEY SRL
Data intocmirii:
21.05.2020