PLAN CADASTRAL

UAT Ulmi, jud. Dambovita, sectorul cadastral 19

Scara 1 : 500

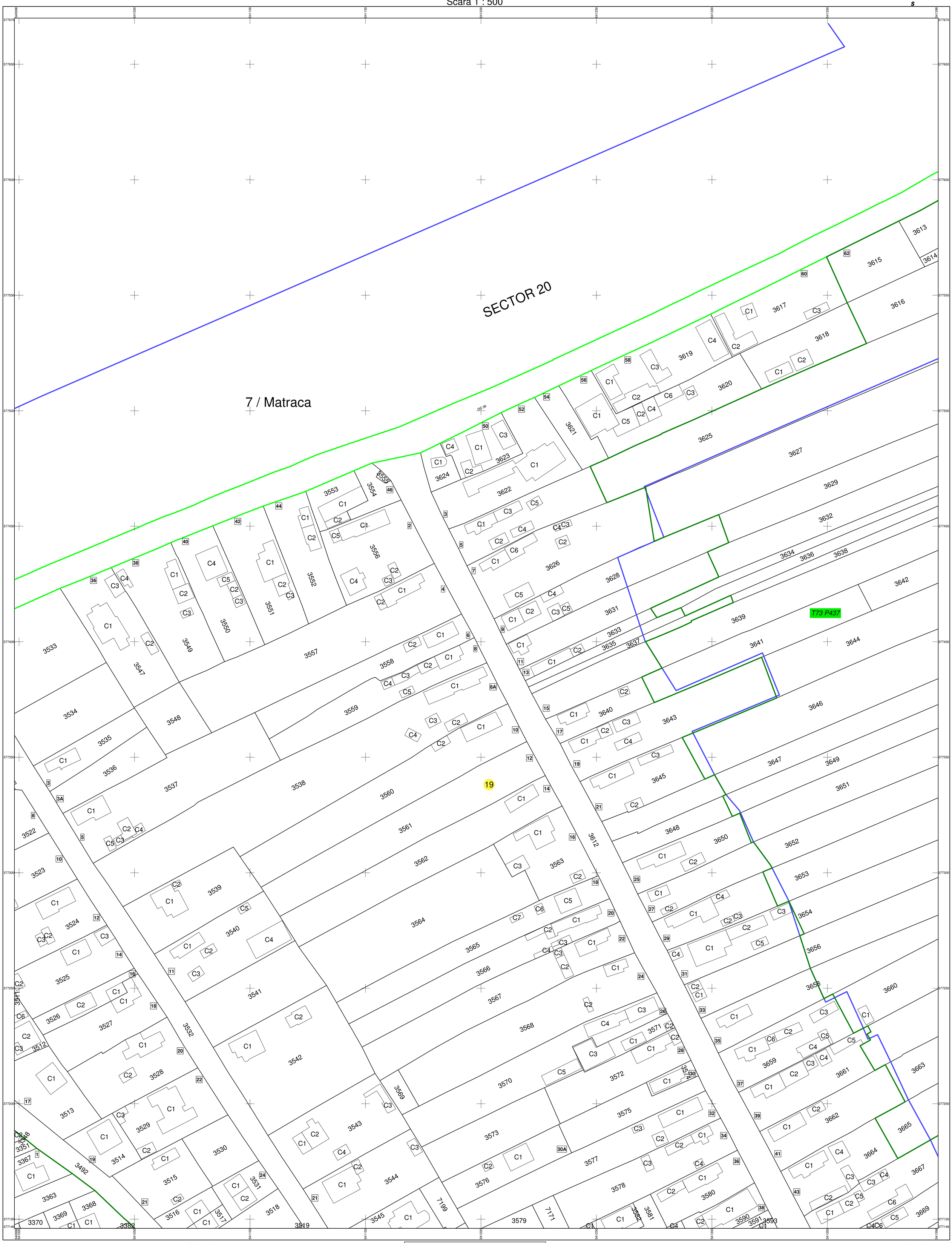

sistem de proiectie "STEREO 70"

Schita cu dispunerea sectoarelor cadastrale

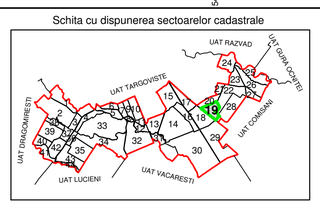

Legenda

	Limita UAT	19	Numar sector cadastral
	Limita intravilan	3600	ID imobil
	Limita sector cadastral	C1	ID constructie
	Limita tarla	5	Numar postal
	Limita imobil		
	Limita constructie		

Racordarea planselor

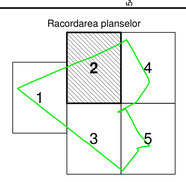

DOBRA SANDU-GABI

S.C. DOBRA TRAVERS SRL
Semnat digital de aprilie 2025
DOBRA SANDU-GABI
Data: 2025.04.11
13:10:31 +03'00'

Inregistrare sistematica, UAT Ulmi Anul 2025
Copie spre publicare