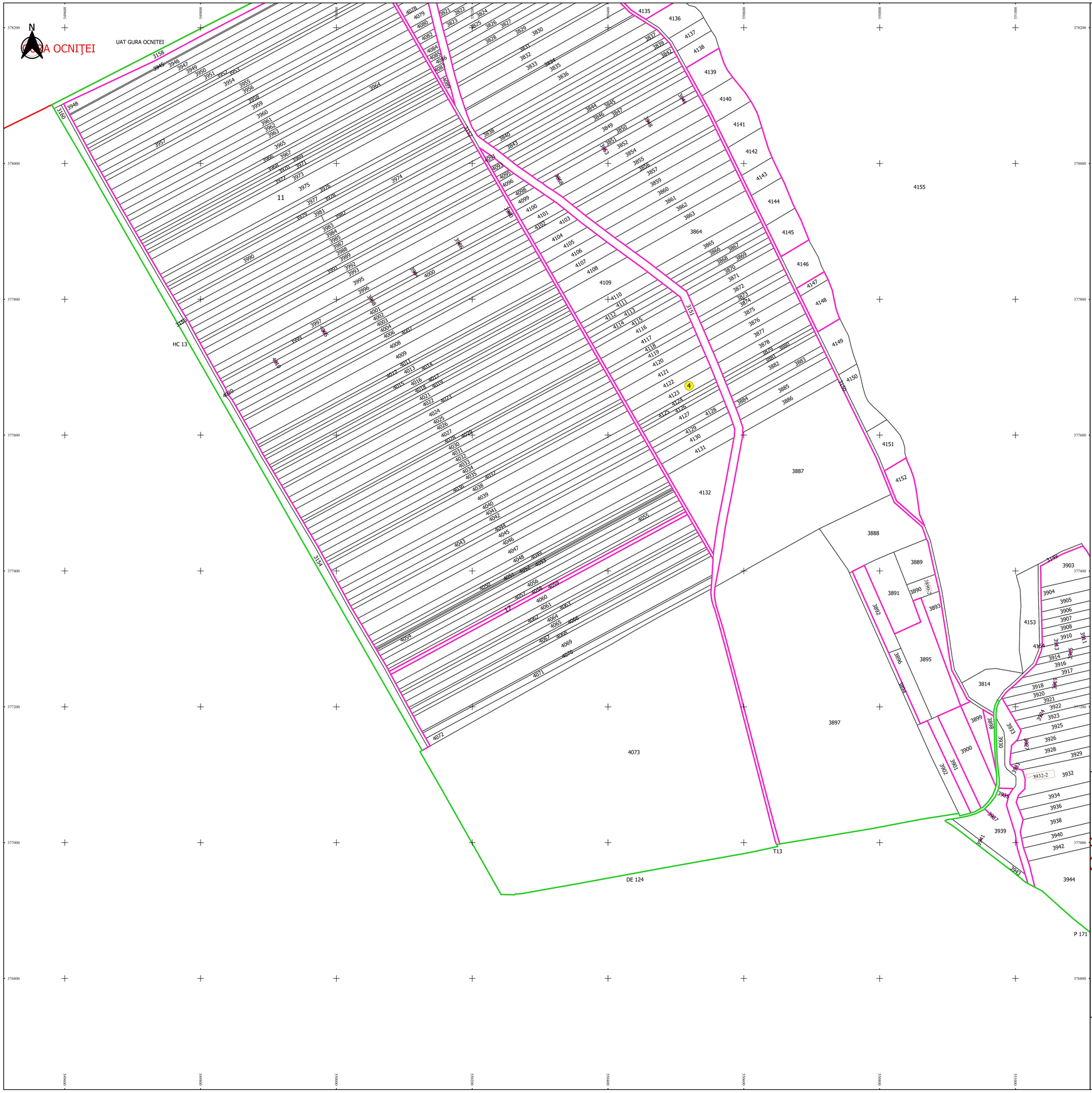

PLAN CADASTRAL

JUDEŢ DÂMBOVIŢA, UAT BUCŞANI

Sectorul Cadastral 4

Spre publicare

Scara 1:2000

Sistem de proiecţie "STEREO '70"

- Planşa 2 -

Schiţa de racordare a planşelor

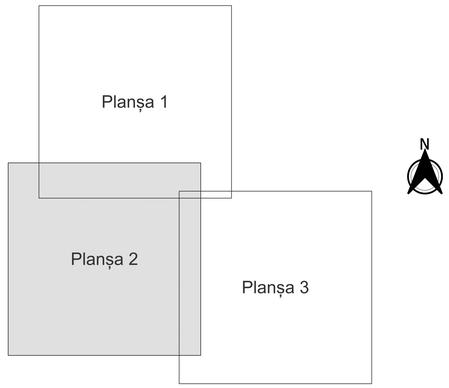

Legendă

- Limită sector
- Limită UAT
- Limită intravilan
- Limită imobil
- Limită construcţii
- Limită tarla
- 4 Număr sector
- 4132 Număr imobil
- 3931-C2 Număr construcţii
- 11 Număr tarla
- DE 124 Toponimie

Schiţa dispunerii sectorului cadastral

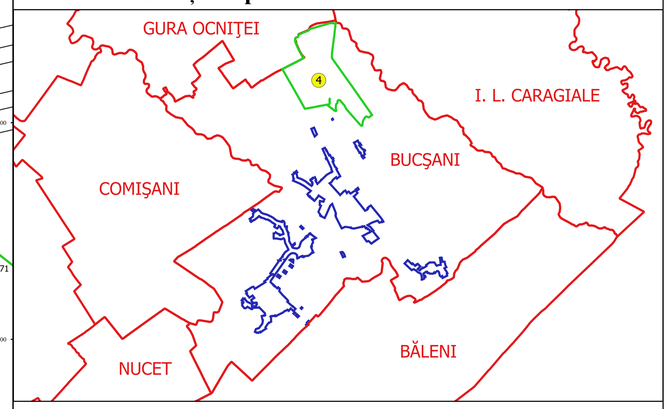

Executant
SC GEOAGRICADASTRU SRL
Ing. NIŢA SILVIU-ALEXANDRU
Data.....

SILVIU-ALEXANDRU NIŢA
GEOMETRU EVIDENŢE, CIM

ANCPI-B. RF. 6125
Semnat digital
2011042909245520547G