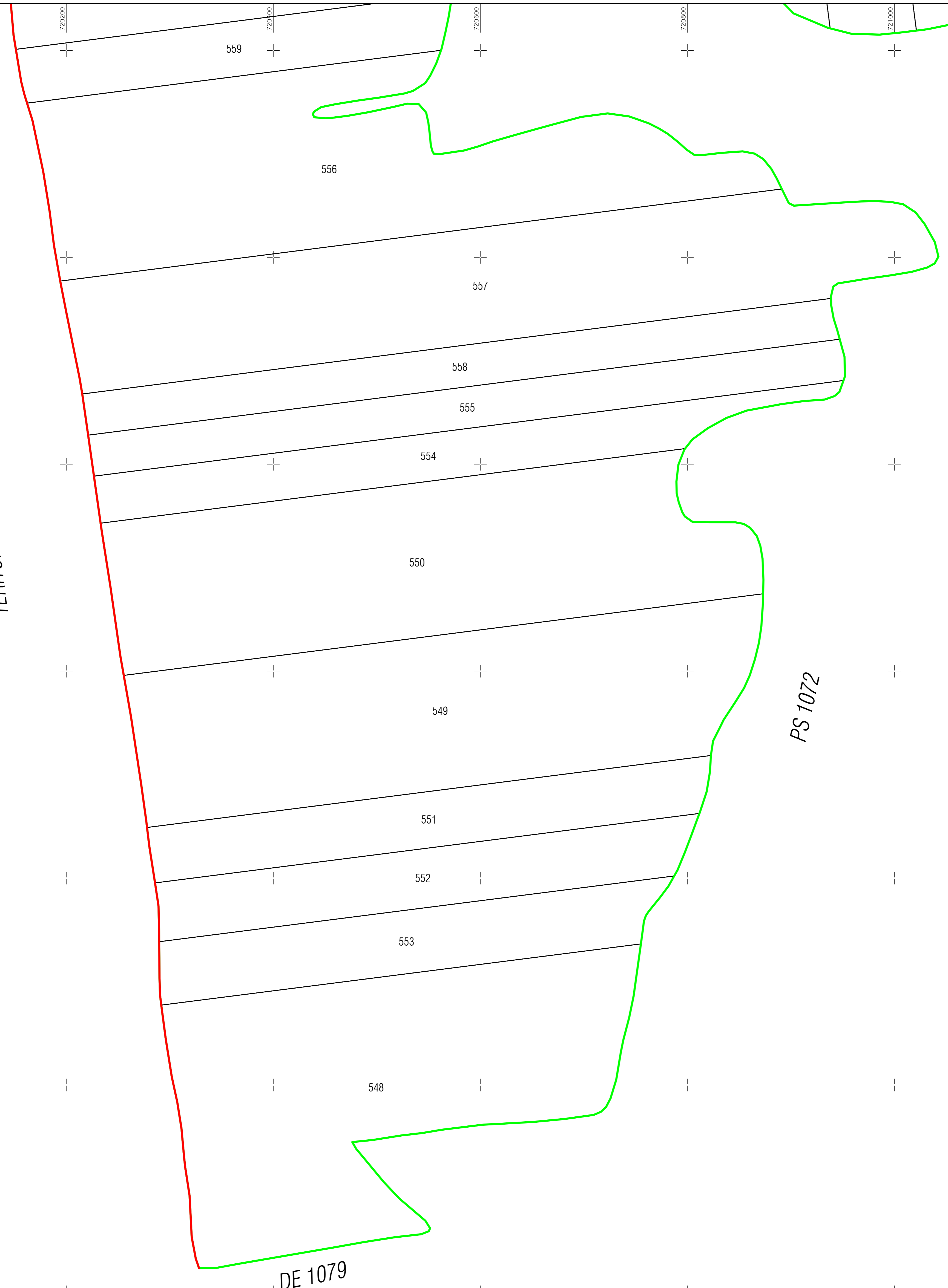


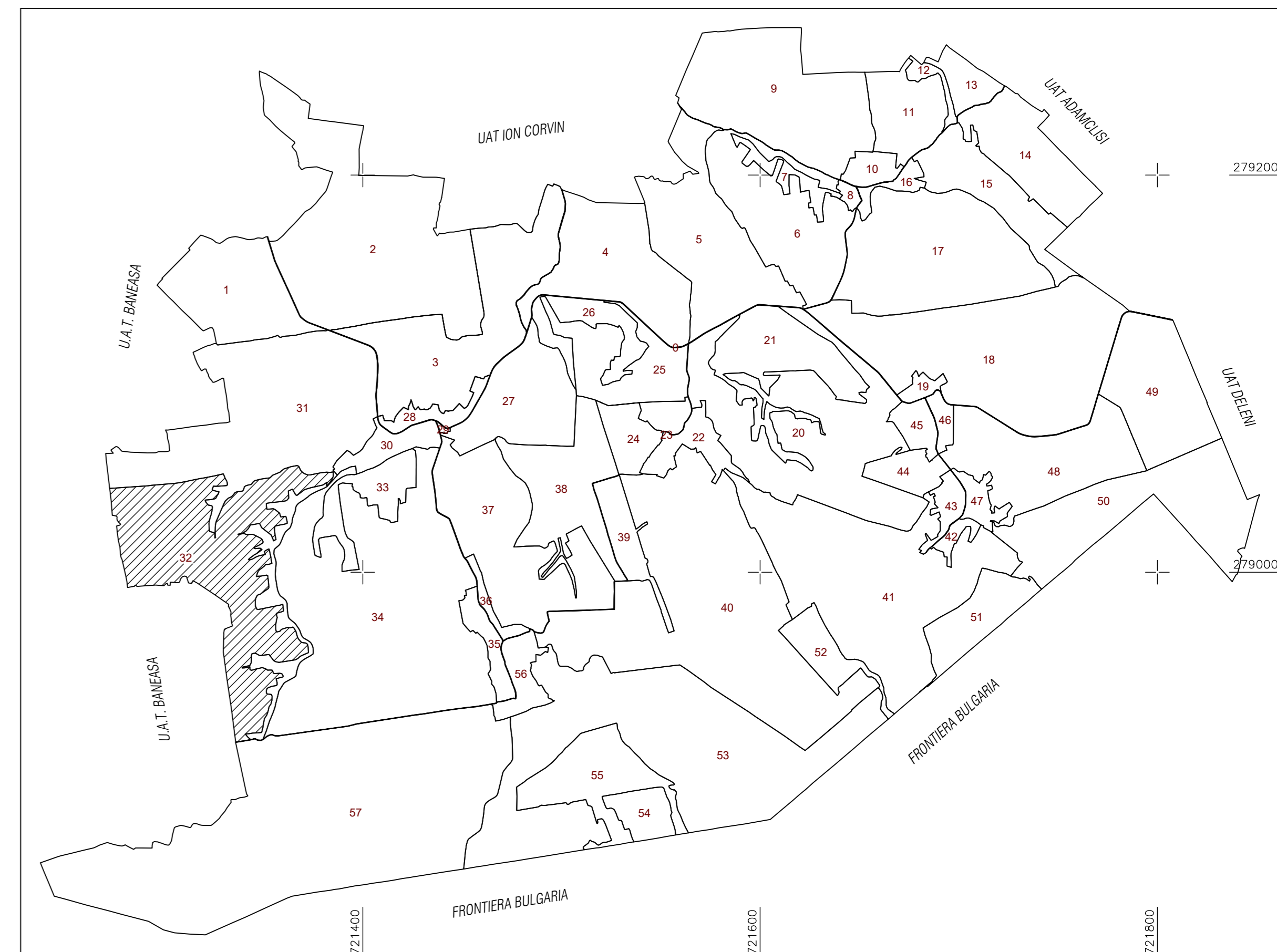
PLAN CADASTRAL
 UAT: Dobromir, judetul: CONSTANTA, Sect. cad. 32, plansa 4
 Scara 1:2000
 Sistem de proiectie: stereografic 1970
 Spre Publicare



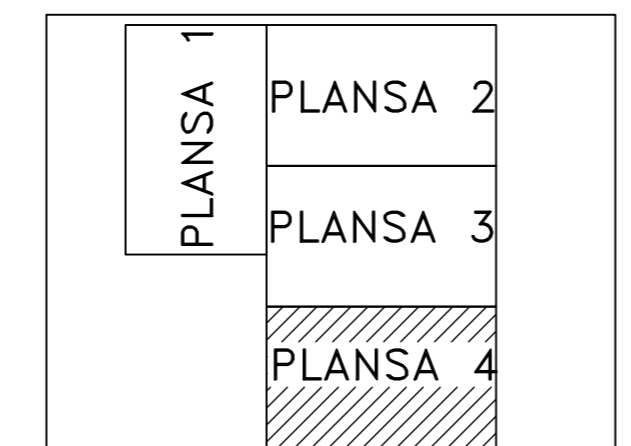
TERRITORIUL ADMINISTRATIV BANEASA



Schita cu dispunerea sectoarelor cadastrale



Schita cu dispunerea planselor



LEGENDA

| | |
|--------------------|-----|
| Numar sector | ■ |
| Cod constructie | C1 |
| ID imobil | IS |
| Limita sector | — |
| Limita imobil | — |
| Hidrografe | — |
| Limita UAT | — |
| Limita intravilan | — |
| Limita tarita | — |
| Numar tarita | 101 |
| Numar postal | 37B |
| Limita constructie | — |

Executant: TUDORA AGRIANA
 Data: 10.02.2024