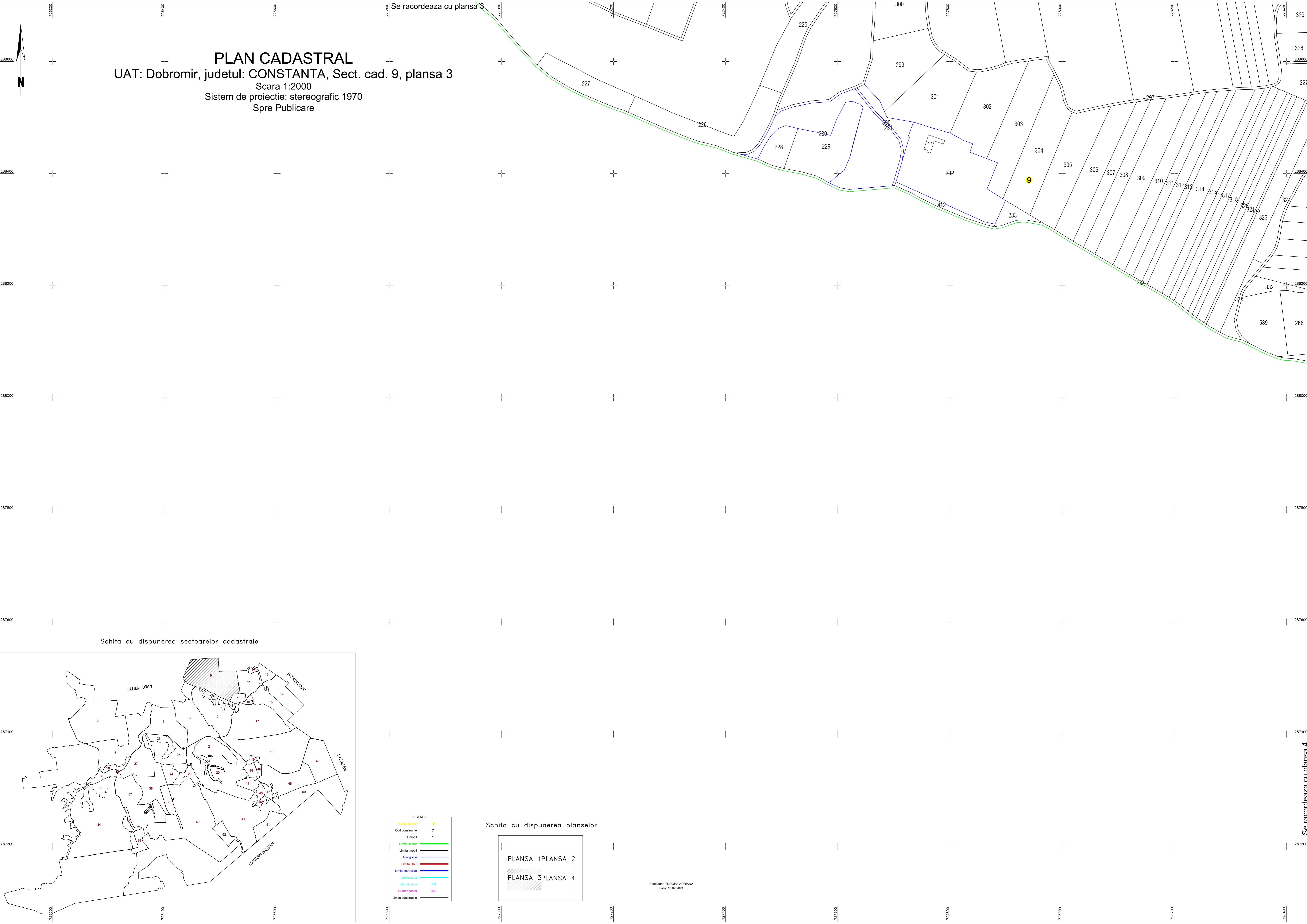
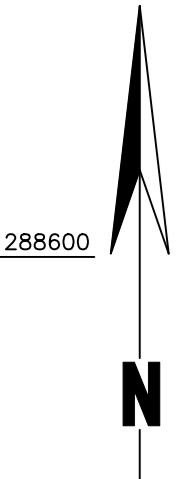
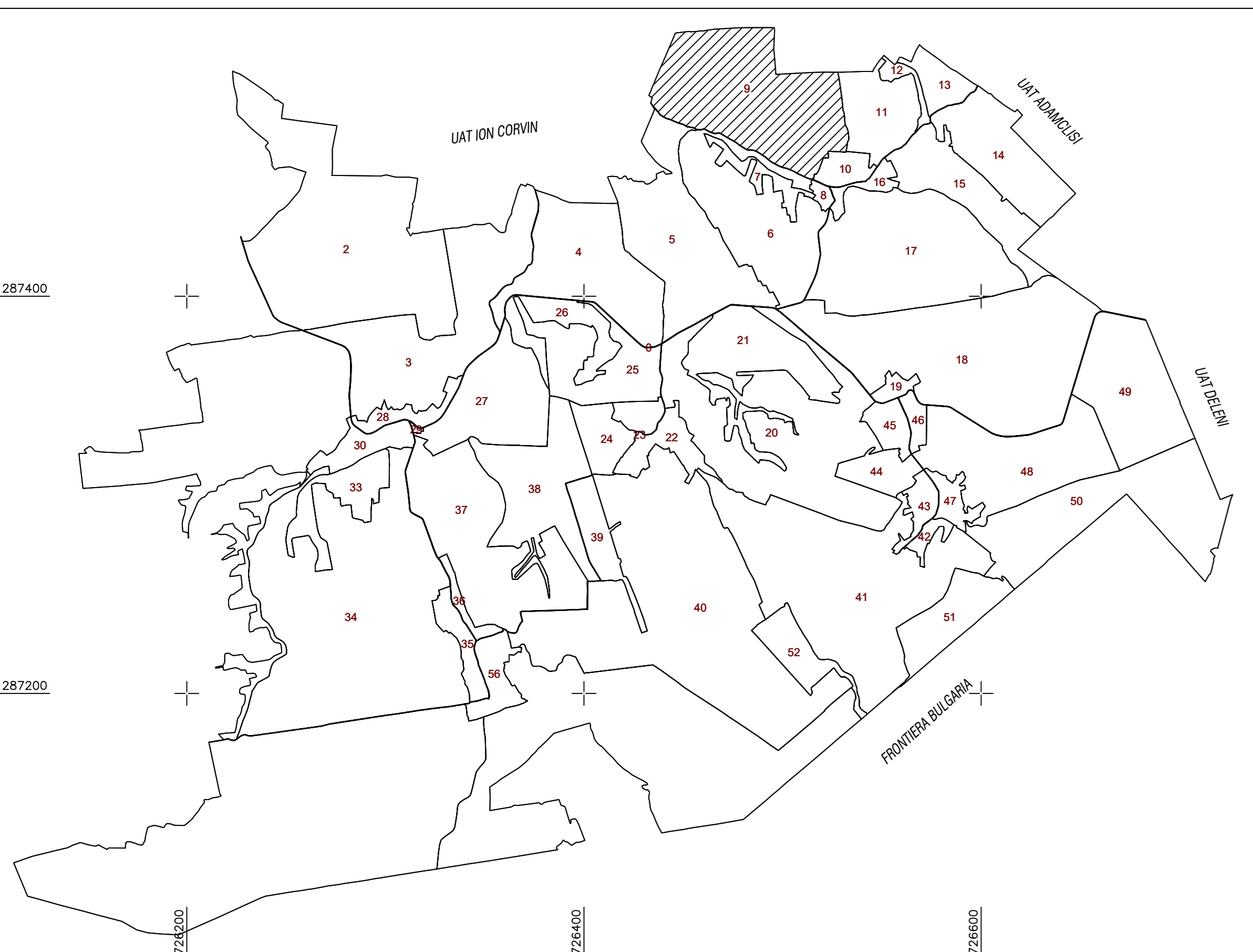


PLAN CADASTRAL
UAT: Dobromir, judetul: CONSTANTA, Sect. cad. 9, plansa 3
Scara 1:2000
Sistem de proiectie: stereografic 1970
Spre Publicare

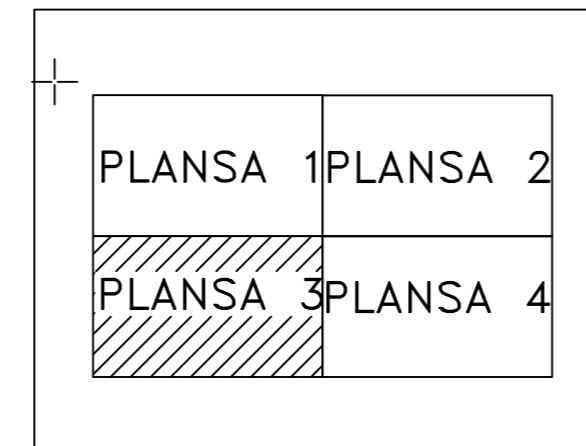
Se racordeaza cu plansa 3



Schita cu dispunerea sectoarelor cadastrale



Schita cu dispunerea planselor



LEGENDA	
Numar Sector	9
Cod constructie	C1
ID imobil	15
Limita sector	—
Limita imobil	—
Hidrografe	—
Limita UAT	—
Limita intravilan	—
Limita tarie	—
Numar tarie	101
Numar parcel	179
Limita constructie	—

Executant: TUDORA ADRIANA
Data: 10.02.2024

Se racordeaza cu plansa 4