


PLAN CADASTRAL
 UAT: Dobromir, judetul: CONSTANTA, Sect. cad. 32, plansa 3
 Scara 1:2000
 Sistem de proiectie: stereografic 1970
 Spre Publicare



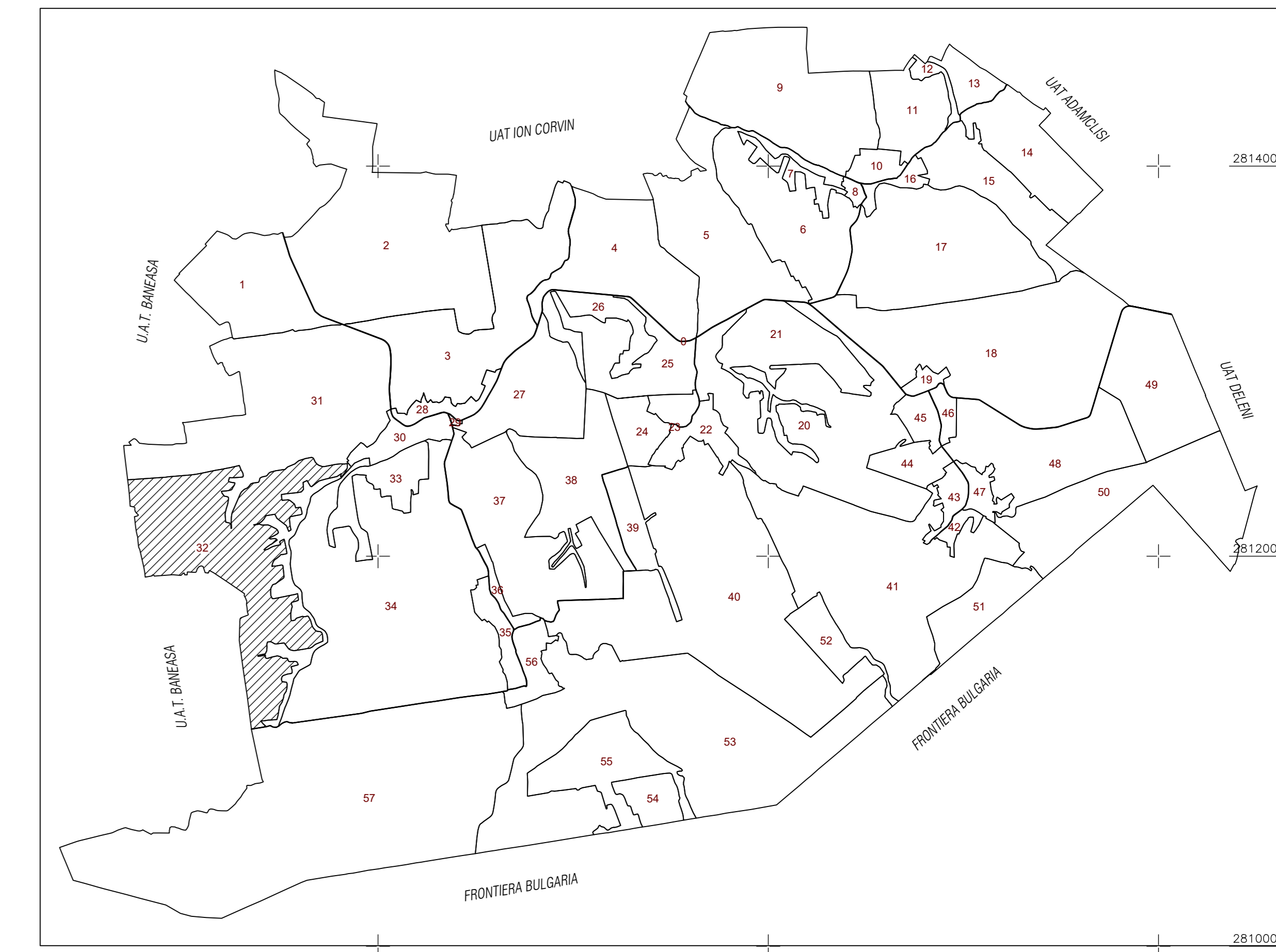
TERITORIUL ADMINISTRATIV BANEASA

A 944/12 = 1.60 ha

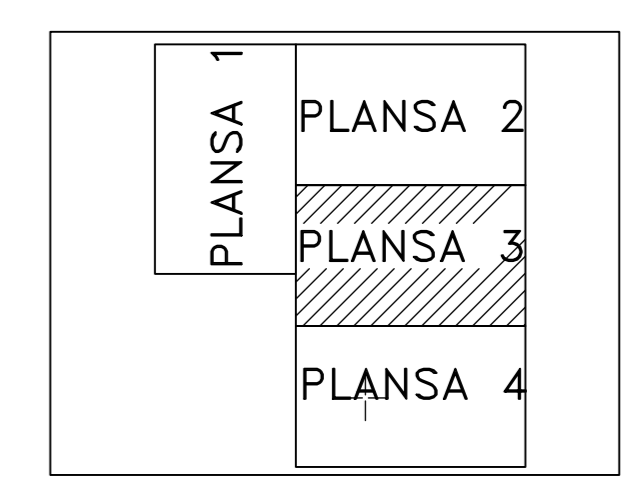
PS 931

PS 948

Schita cu dispunerea sectoarelor cadastrale



Schita cu dispunerea planselor



LEGENDA

| | |
|--------------------|--------------|
| Numar Sector | 15 |
| Cod constructie | C1 |
| ID imobil | 15 |
| Limita sector | (Green line) |
| Limita imobil | (Black line) |
| Poligoane | (Black line) |
| Limita UAT | (Red line) |
| Limita intravilan | (Blue line) |
| Limita tarie | (Blue line) |
| Numar tarie | 101 |
| Numar parcel | 378 |
| Limita constructie | (Black line) |