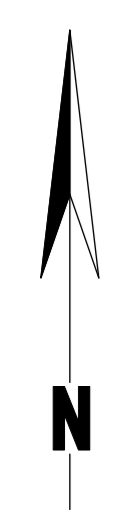


PLAN CADASTRAL
 UAT: Baneasa, judetul: CONSTANTA, Sect. cad. 14, plansa 2
 Scara 1:2000
 Sistem de proiectie: stereografic 1970
 Spre Publicare

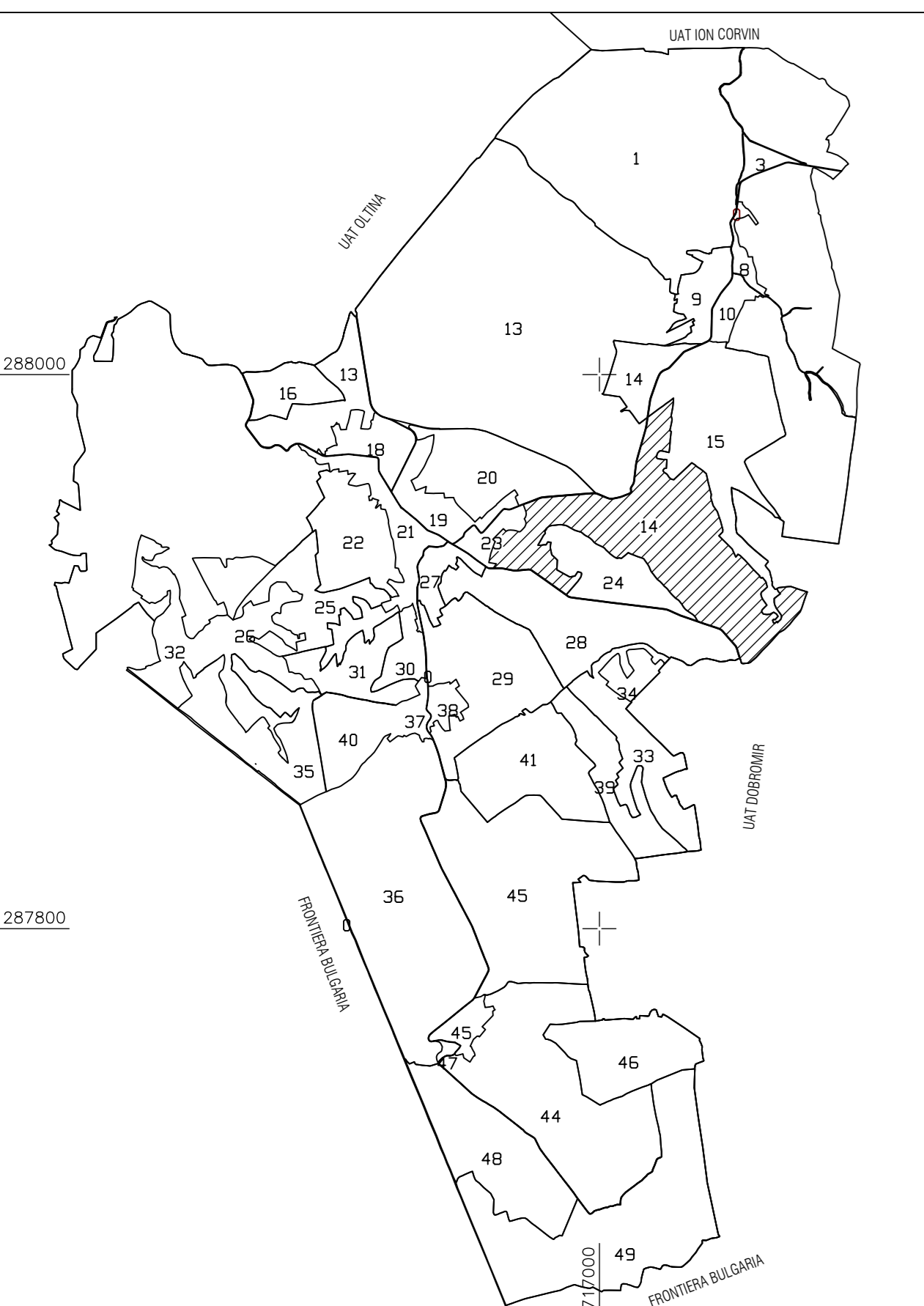
D.N. 3

D.N. 3

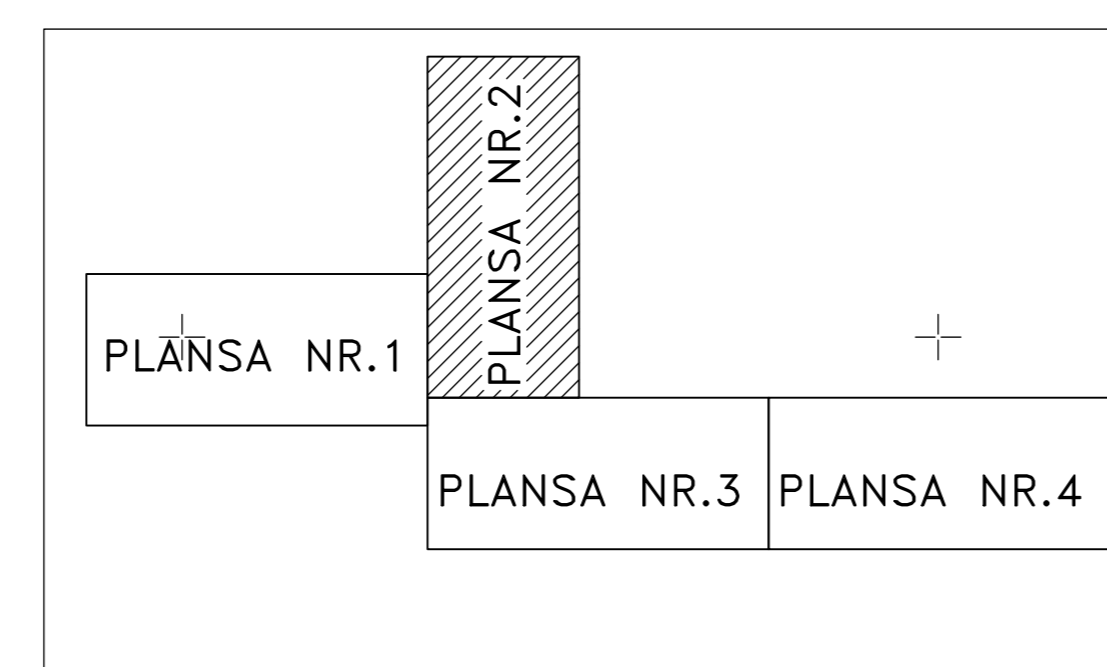
D.N. 3



Schita cu dispunerea sectoarelor cadastrale



Schita cu dispunerea planselor



LEGENDA

Numar Sector	14
Cod constructie	C1
ID imobil	15
Limita sector	—
Limita imobil	—
Hidrografe	—
Limita UAT	—
Limita intravilan	—
Limita tarla	—
Numar tarla	101
Numar parcel	310
Limita constructie	—

Executari: TUDORA ADRIANA
 Data: 22.03.2024