
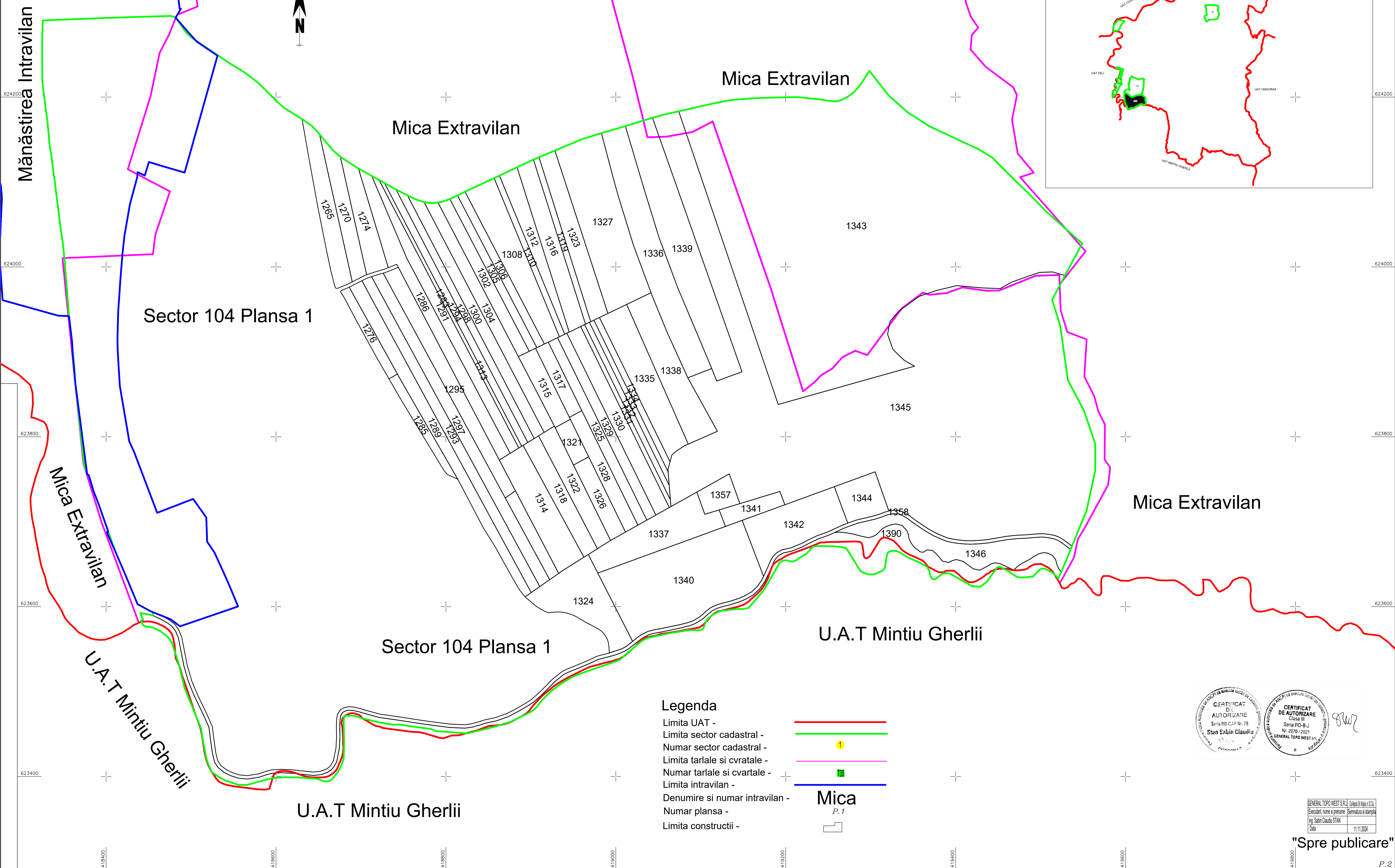
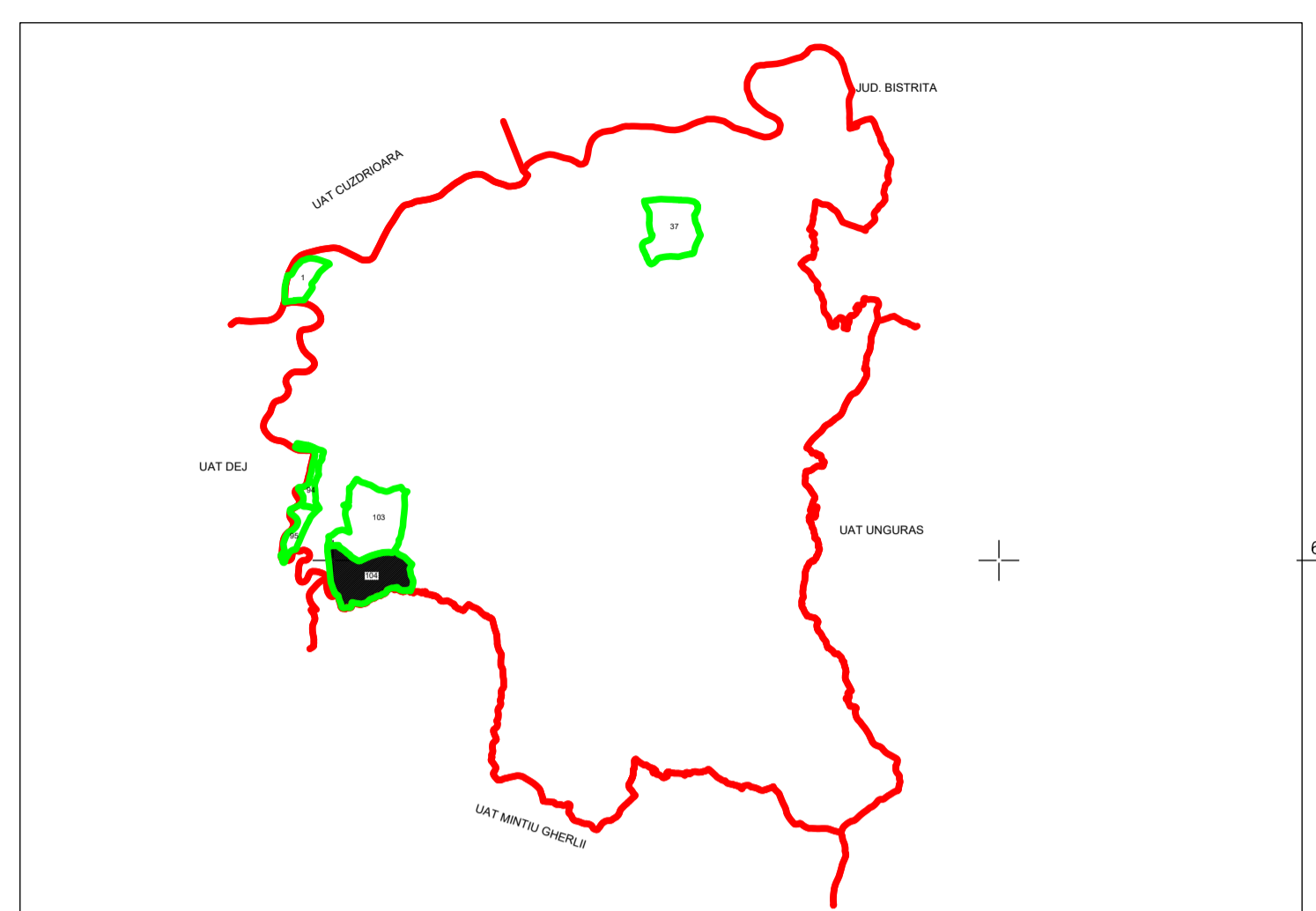


Judetul : Cluj
UAT : Mica
Sectorul cadastral 104

PLAN CADASTRAL

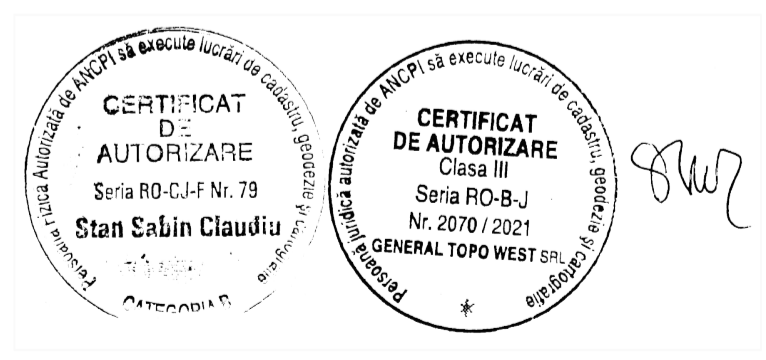
Scara : 1 : 2000, sistem de proiectie STEREO 70

Schita cu dispunerea sectoarelor cadastrale



Legenda

- Limita UAT -
- Limita sector cadastral -
- Numar sector cadastral -
- Limita tarlale si cvrtale -
- Numar tarlale si cvrtale -
- Limita intravilan -
- Denumire si numar intravilan -
- Numar plansa -
- Limita constructii -



GENERAL TOPO WEST S.R.L. Calea 91 Iunie x 70a	
Executant, nume si prenume	Semnatura si stampila
Ing. Sabin Claudiu STAN	
Data	11.11.2024

"Spre publicare"