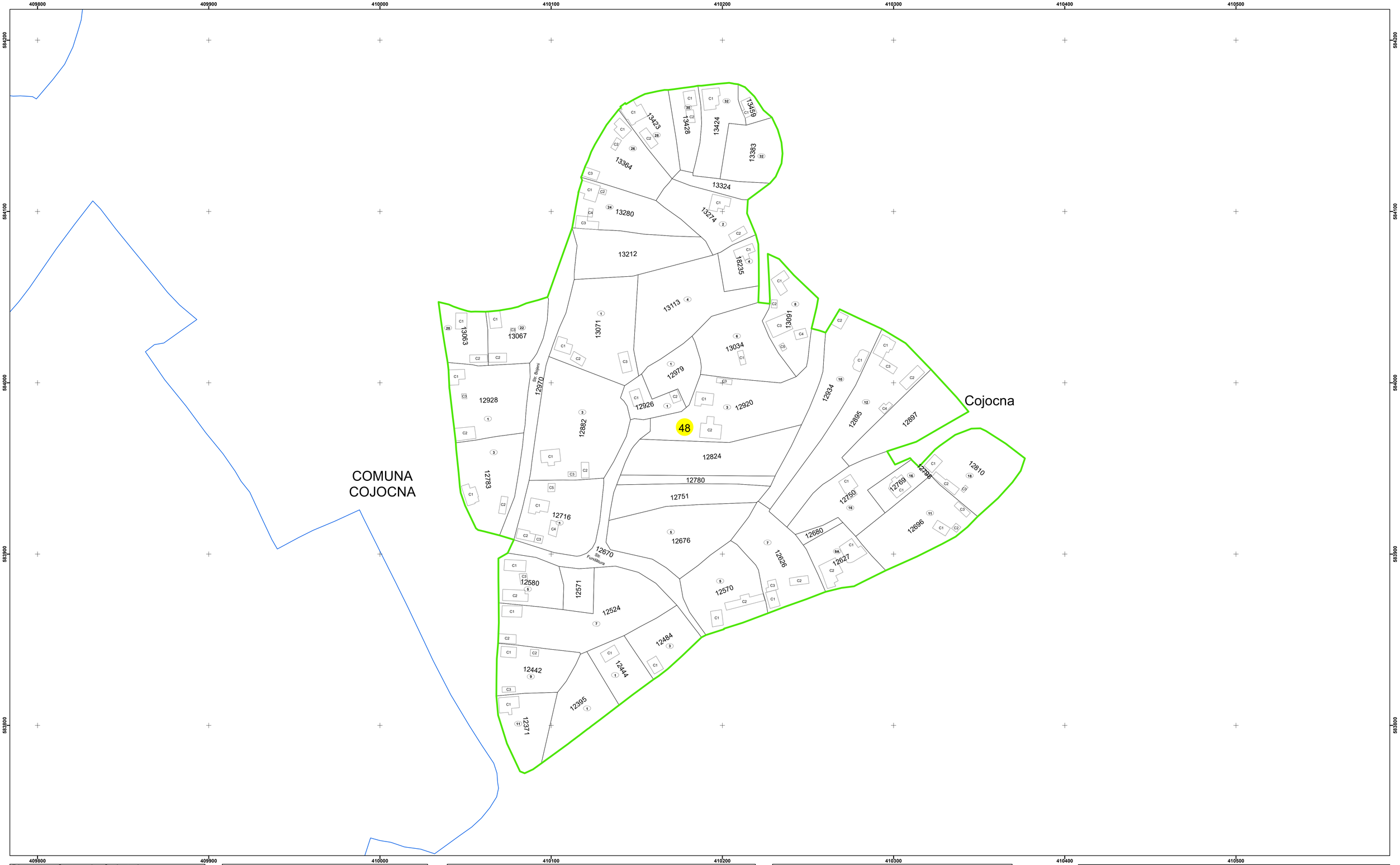

Dispunerea Sectoarelor Cadastrale

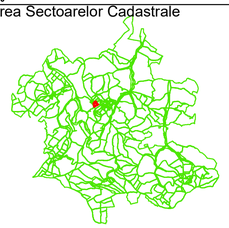

Racordare planșe

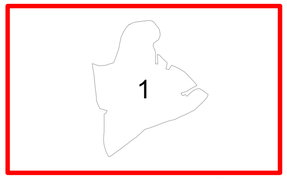

Planșa 1 din 1

Legendă

- Limită UAT
- Limită Intravilan
- Sector Cadastral
- Limită Imobil
- 3 Număr Sector Cadastral
- 458 Identificator Teren
- Institutii

Executant: SC MEGAGIS SRL

Staver Corneliu
18/01/2024 10:40:30 UTC+02

Spre publicare
Data: ianuarie 2024

PLAN CADASTRAL

Comuna Cojocna
Judeţul Cluj
Sector Cadastral 48

Scara 1:1000, sistem de proiecţie STEREO 70