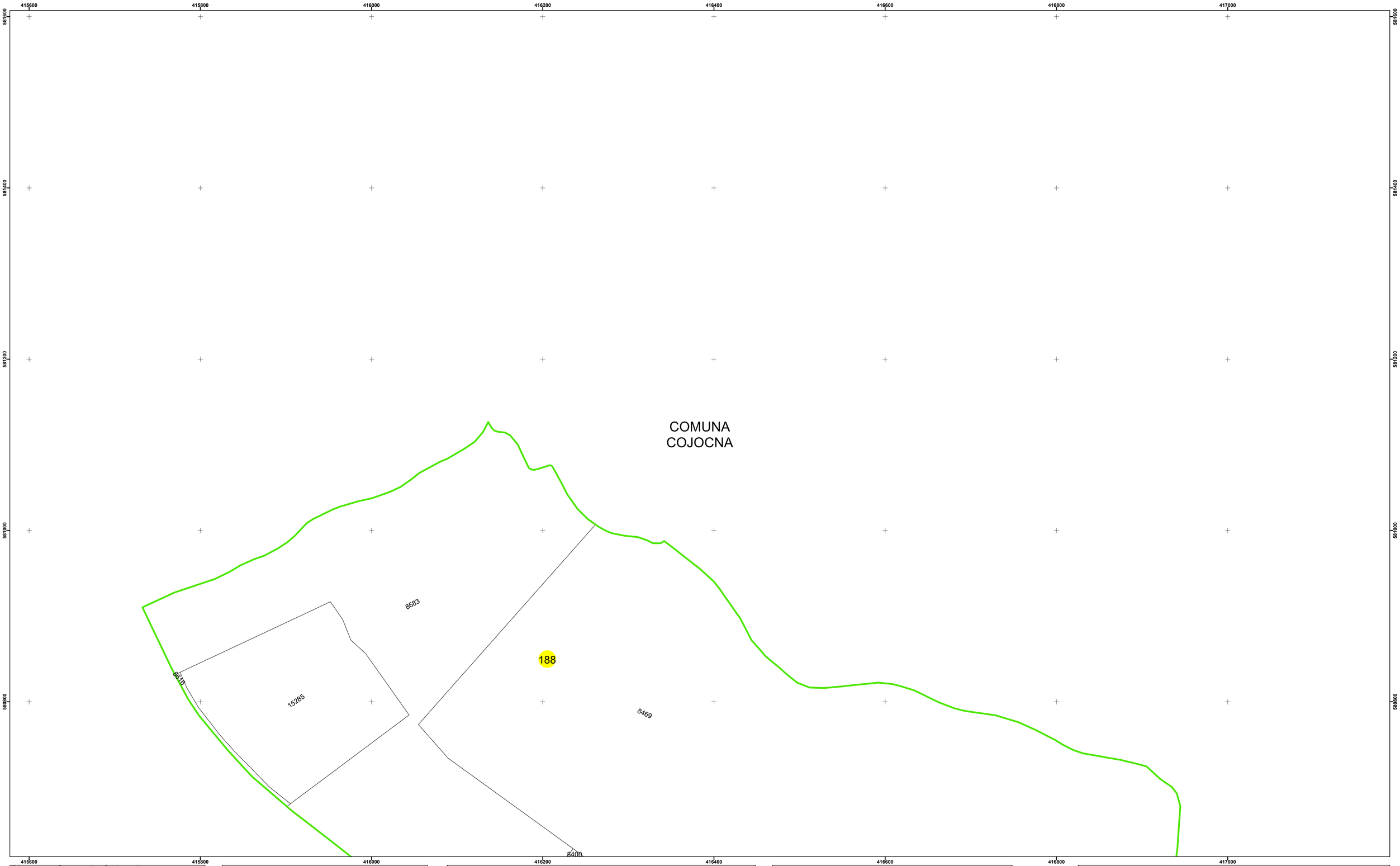

Dispunerea Sectoarelor Cadastrale

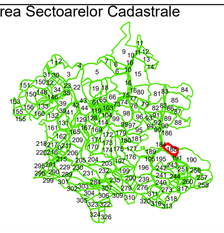

Racordare planșe

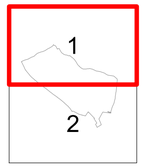

Planșa 1 din 2

Legendă

- Limită UAT
- Limită Intravilan
- Sector Cadastral
- Limită Imobil
- 3 Număr Sector Cadastral
- 458 Identificator Teren

Executant: SC MEGAGIS SRL

Staver Corneliu
08/11/2023 16:32:12 UTC+02

Spre publicare

Data: noiembrie 2023

PLAN CADASTRAL

Comuna Cojocna
Judeţul Cluj
Sector Cadastral 188

Scara 1:2000, sistem de proiecţie STEREO 70

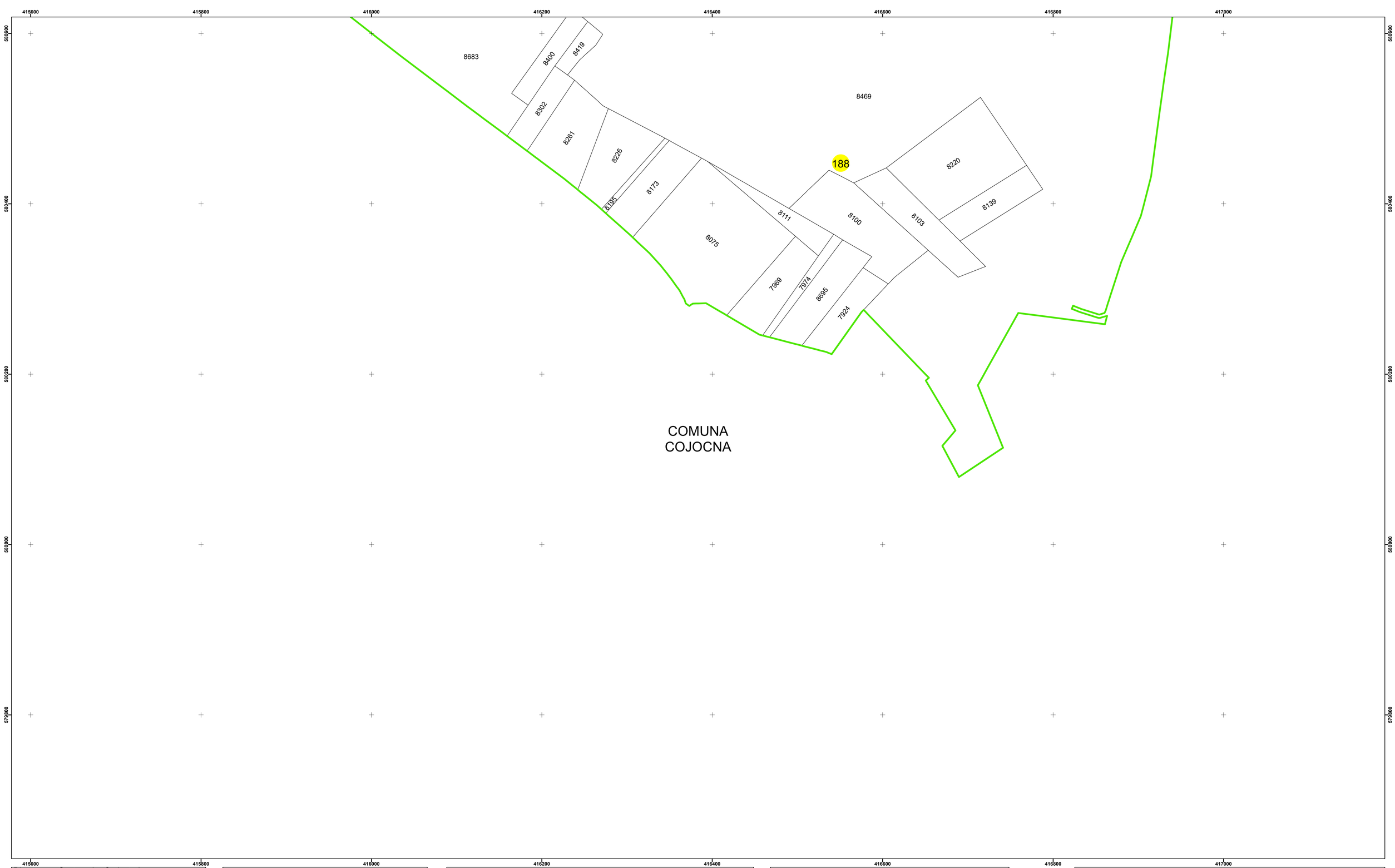

Dispunerea Sectoarelor Cadastrale

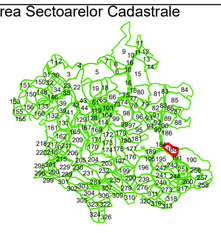

Racordare planșe

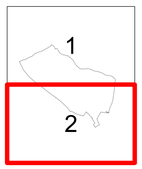

Planșa 2 din 2

Legendă

- Limită UAT
- Limită Intravilan
- Sector Cadastral
- Limită Imobil
- 3 Număr Sector Cadastral
- 458 Identificator Teren

Executant: SC MEGAGIS SRL

Staver Corneliu
08/11/2023 16:32:12 UTC+02

Spre publicare
Data: noiembrie 2023

PLAN CADASTRAL

Comuna Cojocna
Judeţul Cluj
Sector Cadastral 188

Scara 1:2000, sistem de proiecţie STEREO 70