

PLAN CADASTRAL

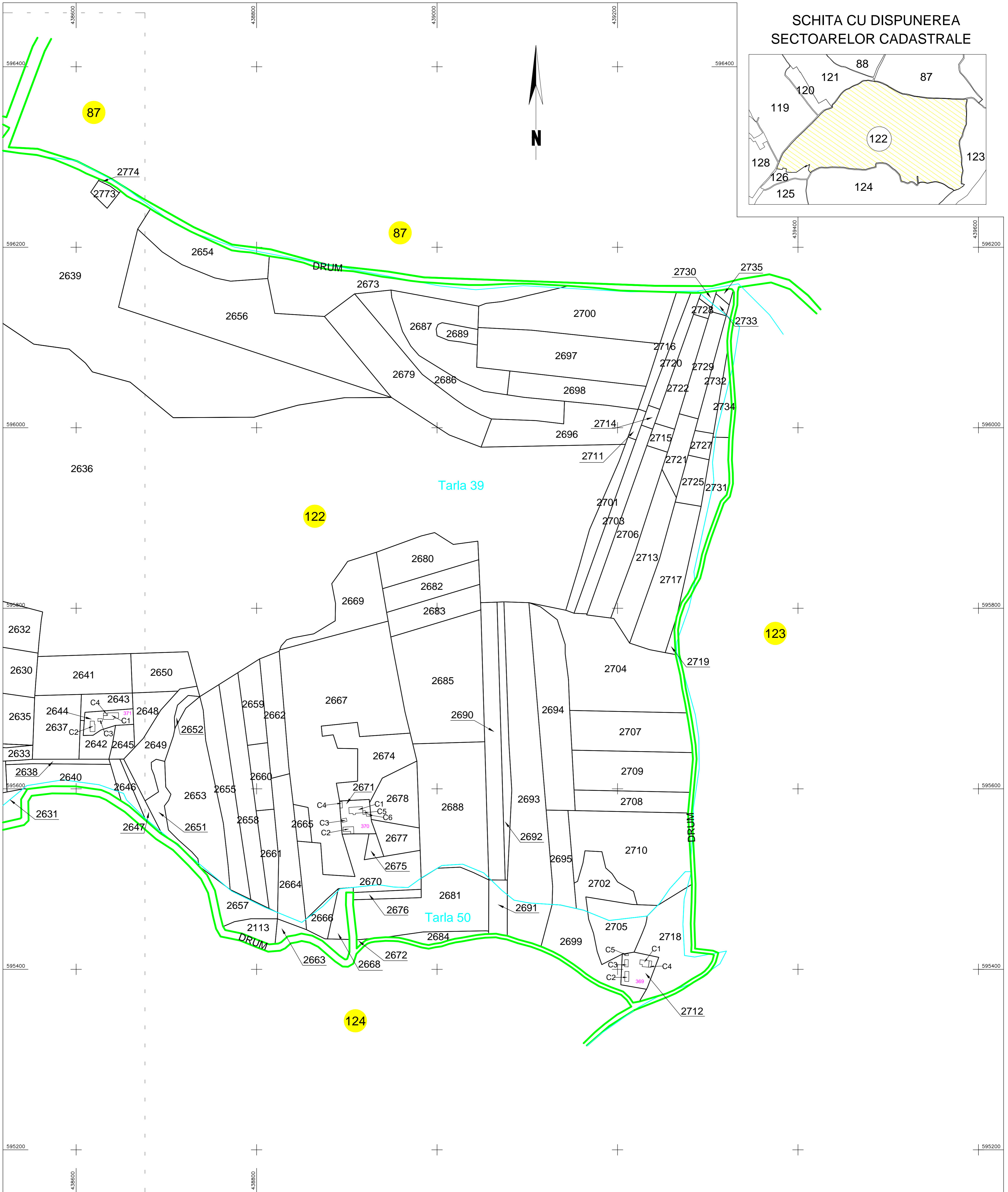
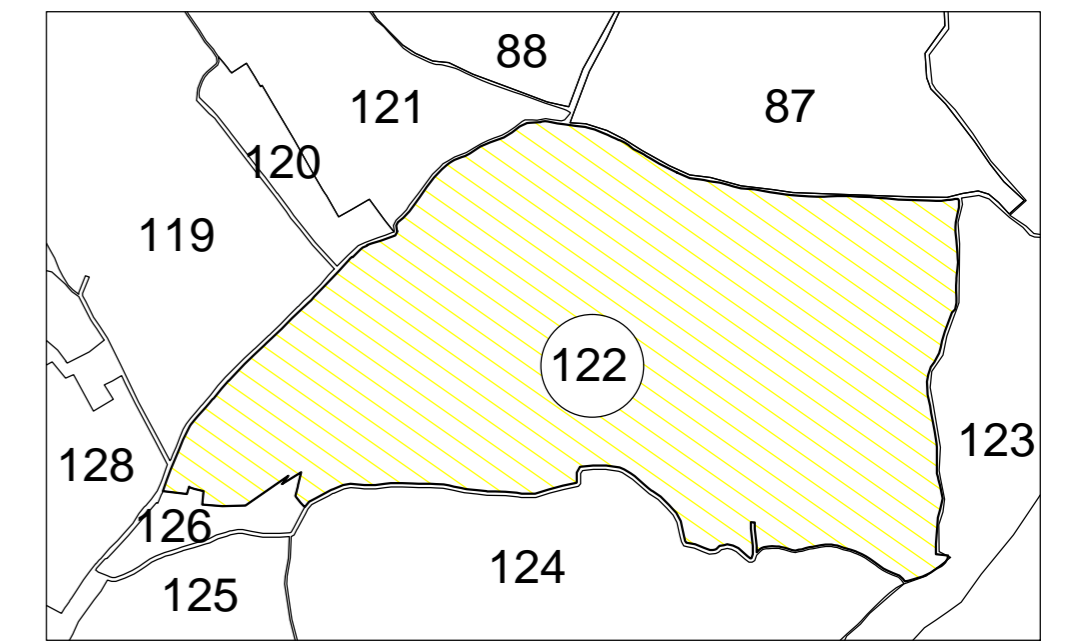
UAT: Catina, judetul: CLUJ, Sect. cad. 122, planșa 2

Scara 1:2000

Sistem de proiectie: stereografic 1970

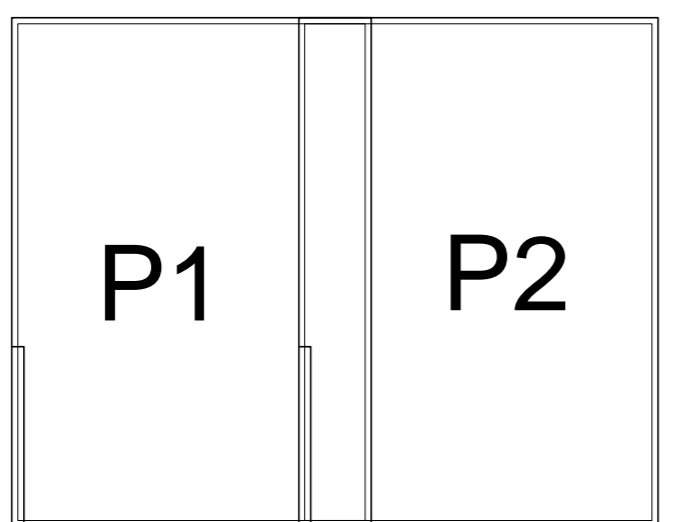
Spre Publicare

SCHITA CU DISPUNEREA SECTOARELOR CADASTRALE



LEGENDA

Numar Sector	87
Cod constructie	C1
ID imobil	15
Limita sector	—
Limita imobil	—
Hydrografie	—
Limita UAT	—
Limita intravilan	—
Limita tarla	—
Numar tarla	101
Numar postal	37B
Limite constructie	—



Executant: ing. geodez Opre Vasile Claudiu

Data: 18.01.2024