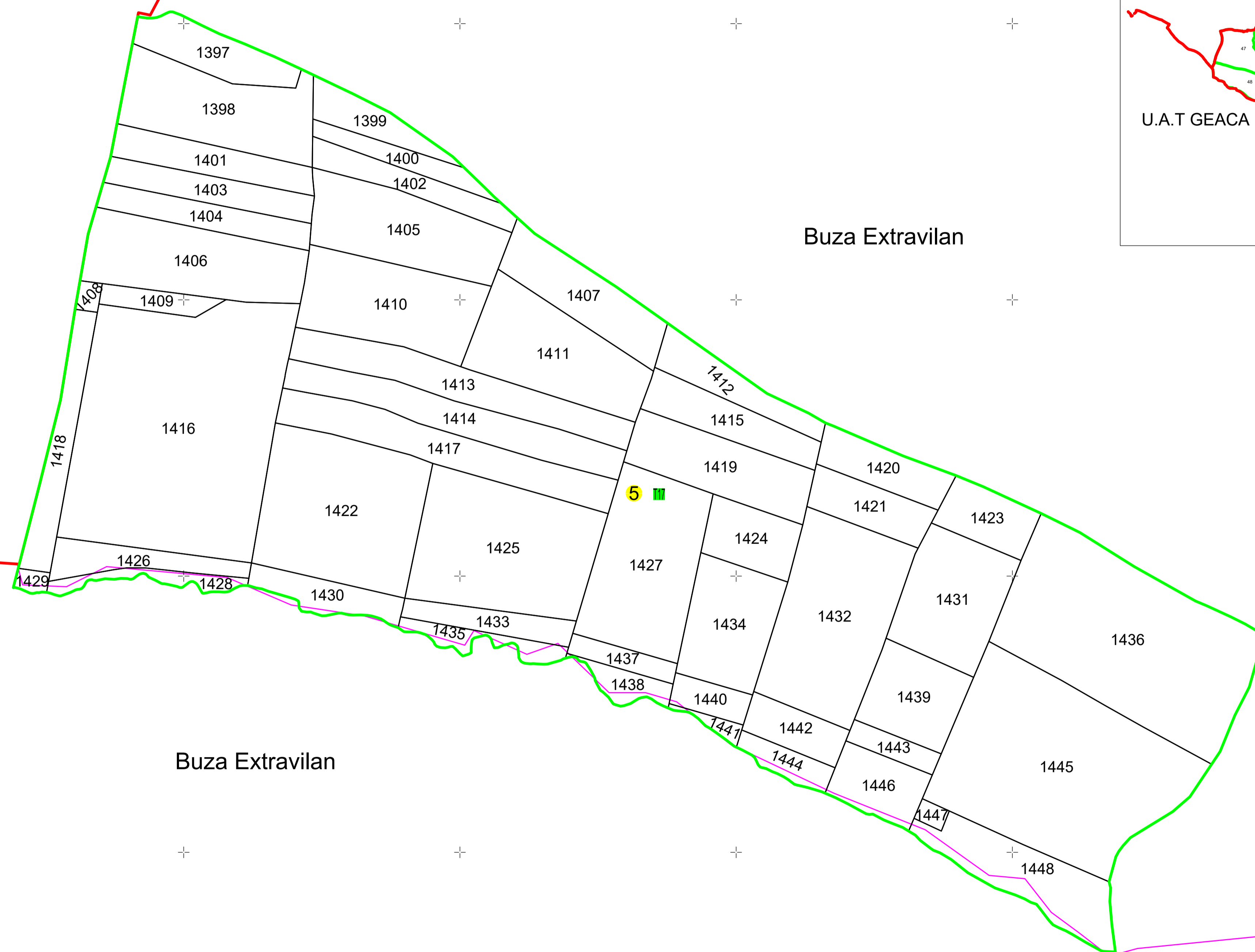


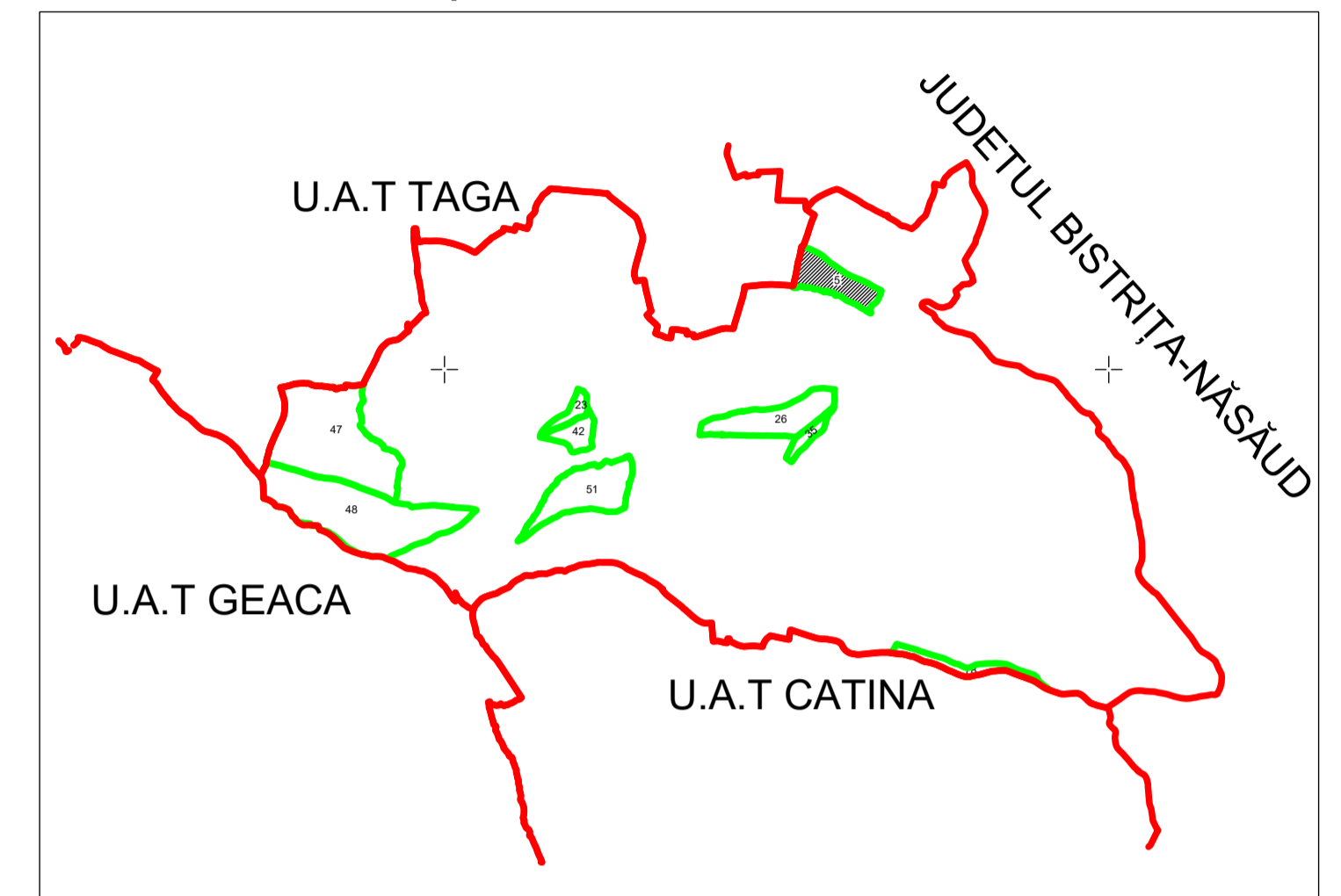
PLAN CADASTRAL
UAT: BUZA, județul: CLUJ, Sector cadastral 5
 Scara 1:2000
 Sistem de proiecție: stereografic 1970

UAT Țaga

Buza Extravilan




Schita cu dispunerea sectoarelor cadastrale



Legenda:

- Limita UAT - —
- Limita sector cadastral - —
- Numar sector cadastral - 5
- Limita tarlale si cvartale - —
- Numar tarlale si cvartale - 11
- Limita intravilan - —
- Denumire si numar intravilan - **Buza**
- Numar plansa - *P.1*
- Limita constructii -
- Identificator constructii - **C1**



GENERAL TOPO WEST S.R.L. <small>Strada 31, Ispita nr. 2, Cluj</small>
Executant, nume si prenume <small>Semnatura si stampila</small>
ing. Sabon Claudiu STAN
Data <small>06.02.2024</small>

"Spre publicare"