
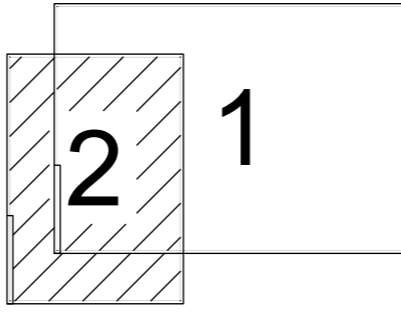


PLAN CADASTRAL

UAT: BUZA, județul: CLUJ, Sector cadastral 51, Planșa 2

Scara 1:1000

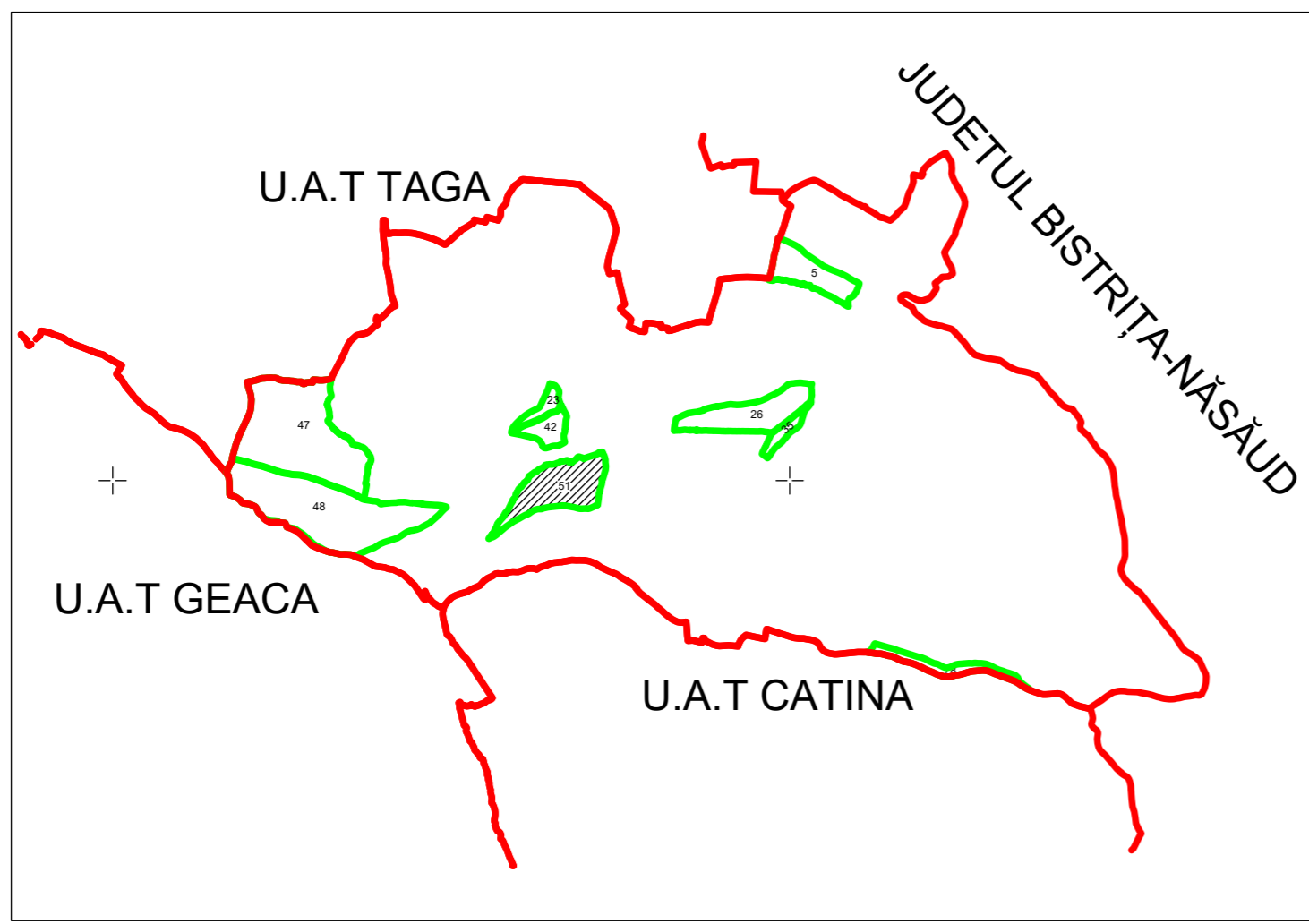
Sistem de proiecție: stereografic 1970
Disponerea planșelor



Buza Intravilan

Sector 51 Planșa 1

Schita cu dispunerea sectoarelor cadastrale



1689

1919

1920

1918

1725

1690

1691

1693

1692

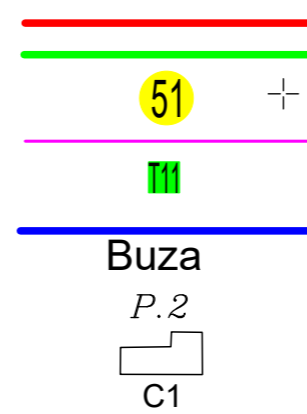
51

III



Legenda:

- Limita UAT -
- Limita sector cadastral -
- Numar sector cadastral -
- Limita tarile si cvartale -
- Numar tarile si cvartale -
- Limita intravilan -
- Denumire si numar intravilan -
- Numar planșa -
- Limita constructii -
- Identificator constructii -



GENERAL TOPO WEST S.R.L. Cluj-Mareș, Str. Neajlov, nr. 20, Cluj	
Executant, nume si prenume	Semnatura si stampila
ing. Sabin Claudiu STAN	
Data	05.02.2024

"Spre publicare"

P.2