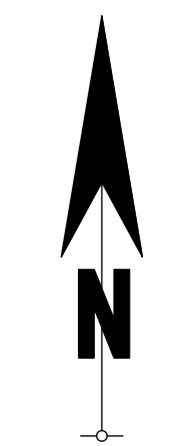
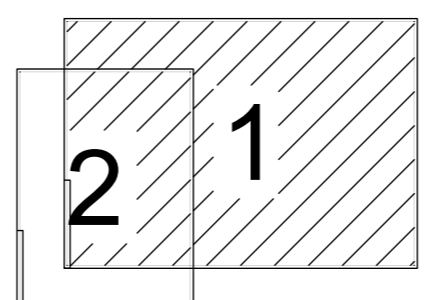
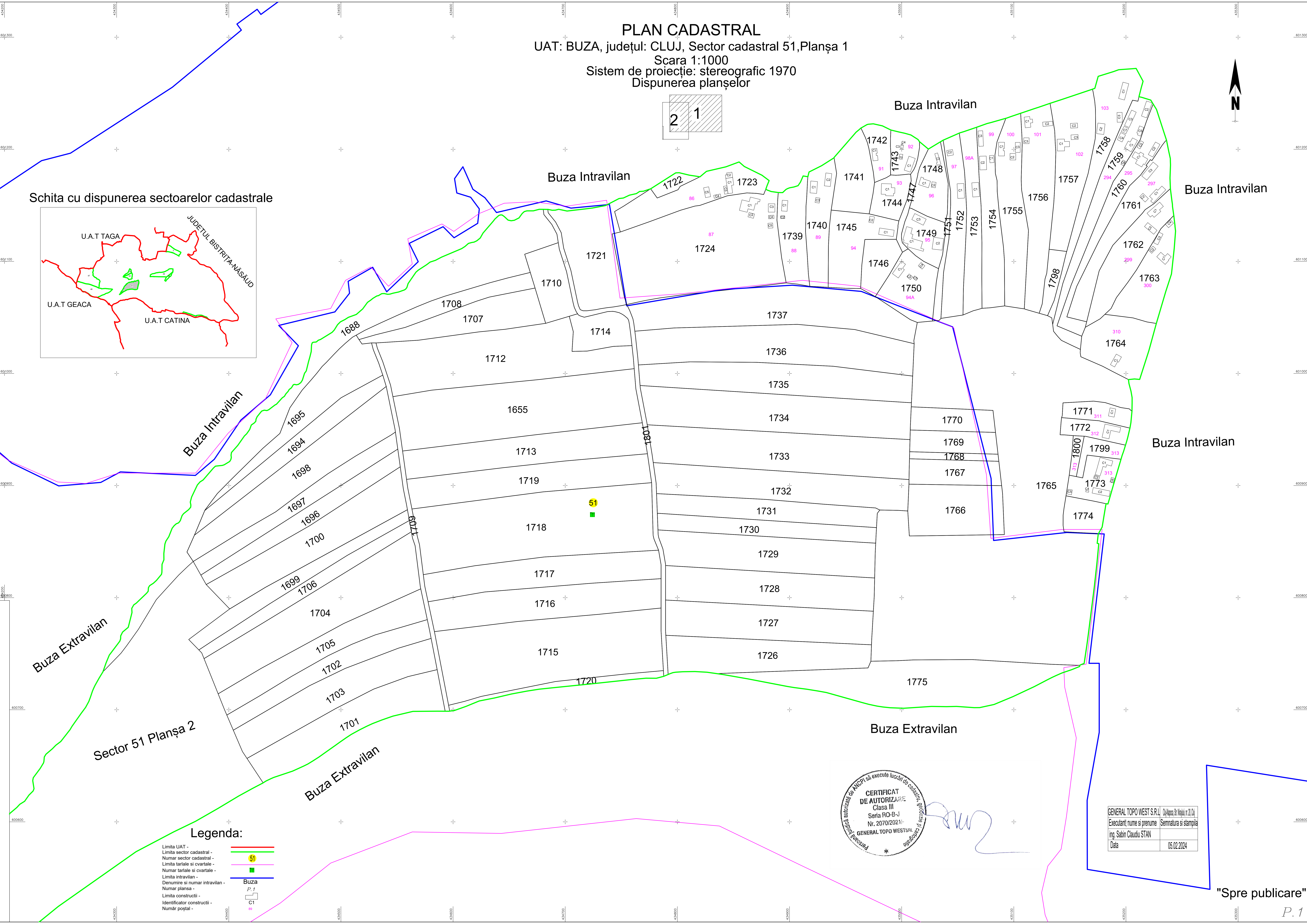
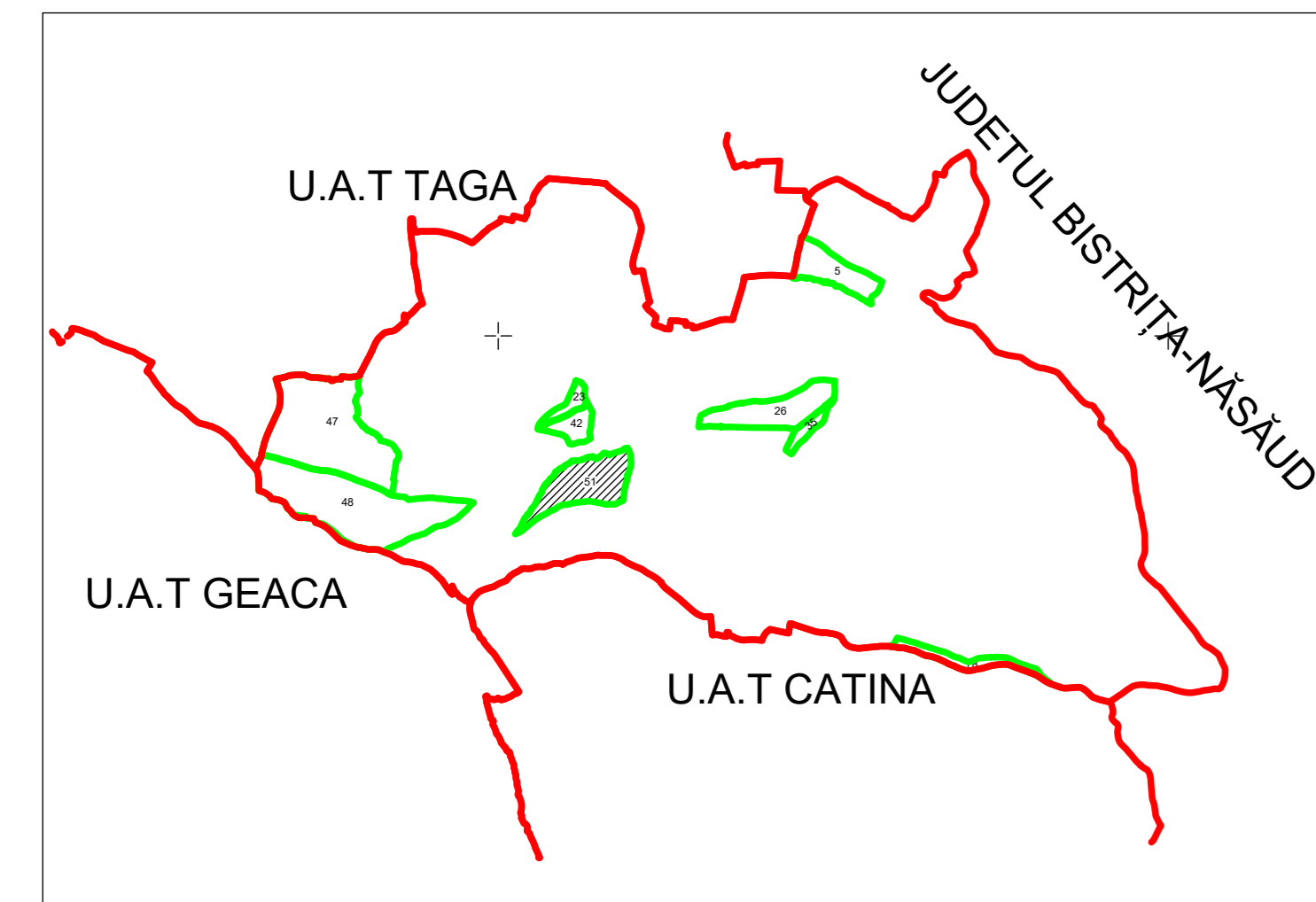


PLAN CADASTRAL
 UAT: BUZA, județul: CLUJ, Sector cadastral 51, Planșa 1
 Scara 1:1000
 Sistem de proiectie: stereografic 1970
 Dispunerea planșelor



Schita cu dispunerea sectoarelor cadastrale



- Legenda:**
- Limita UAT - [Red line]
 - Limita sector cadastral - [Green line]
 - Numar sector cadastral - **51**
 - Limita tariale si cvartale - [Pink line]
 - Limita intravilan - [Blue line]
 - Denumire si numar intravilan - **Buza**
 - Numar planșa - **P.1**
 - Limita constructii - [Black line]
 - Identificator constructii - **C1**
 - Numar poștal - [Pink dot]



GENERAL TOPO WEST S.R.L. Calea Ștefăniței nr. 22, Cluj	Executant: nume și prenume	Semnatura și stampilă
	ing. Sabin CLAUDIU STAN	
	Data	05.02.2024