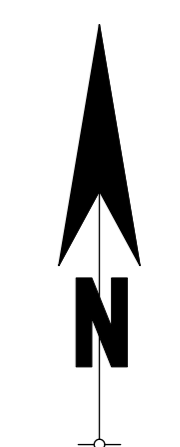
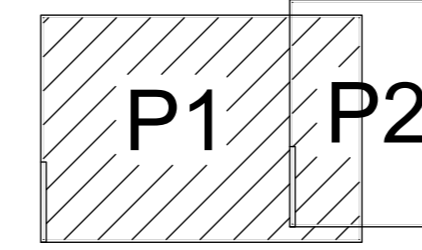
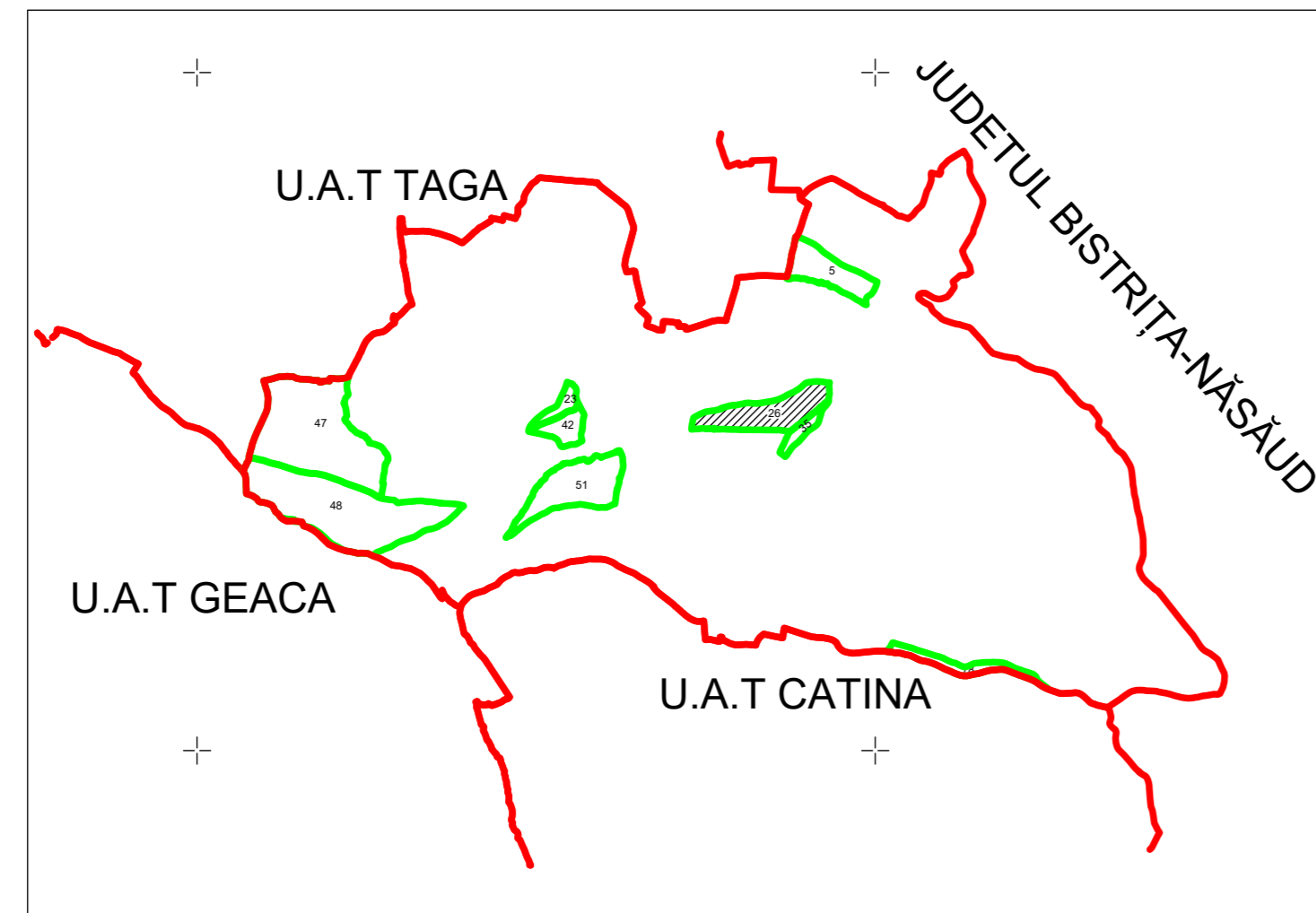


PLAN CADASTRAL
 UAT: BUZA, județul: CLUJ, Sector cadastral 26, Planșa 1
 Scara 1:1000
 Sistem de proiecție: stereografic 1970
 Dispunerea planșelor



Schita cu dispunerea sectoarelor cadastrale



Buza Intravilan

Buza Intravilan

Buza Intravilan

Buza Extravilan

Buza Intravilan

Buza Extravilan

Buza Extravilan

Sector 26 Plansa 2

Legenda:

- Limita UAT - [Red line]
- Limita sector cadastral - [Green line]
- Numar sector cadastral - [Yellow circle with 26]
- Limita tarafale si cvartale - [Pink line]
- Numar tarafale si cvartale - [Green square]
- Limita intravilan - [Blue line]
- Denumire si numar intravilan - [Blue line with Buza]
- Numar plansa - [P, 1]
- Limita constructii - [Black outline]
- Identificator constructii - [C1]
- Numar poștal - [500]



[Handwritten signature]

GENERAL TOPO WEST S.R.L.	Dr. Horea St. Napoca nr. 20/04
Executant, nume si prenume	Semnatura si stampila
ing. Sabiu Claudiu STAN	
Data	06.02.2024

"Spre publicare"

