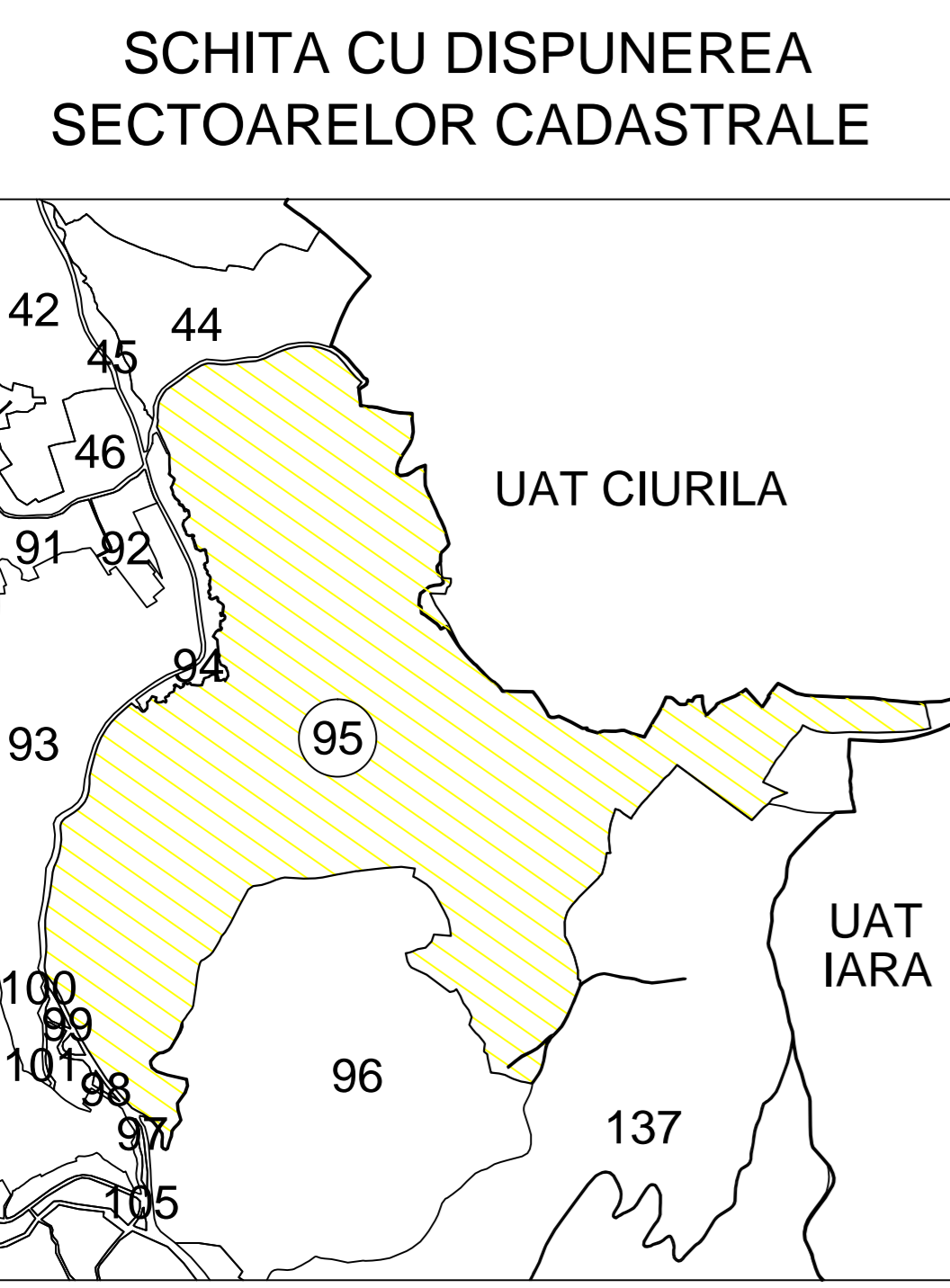
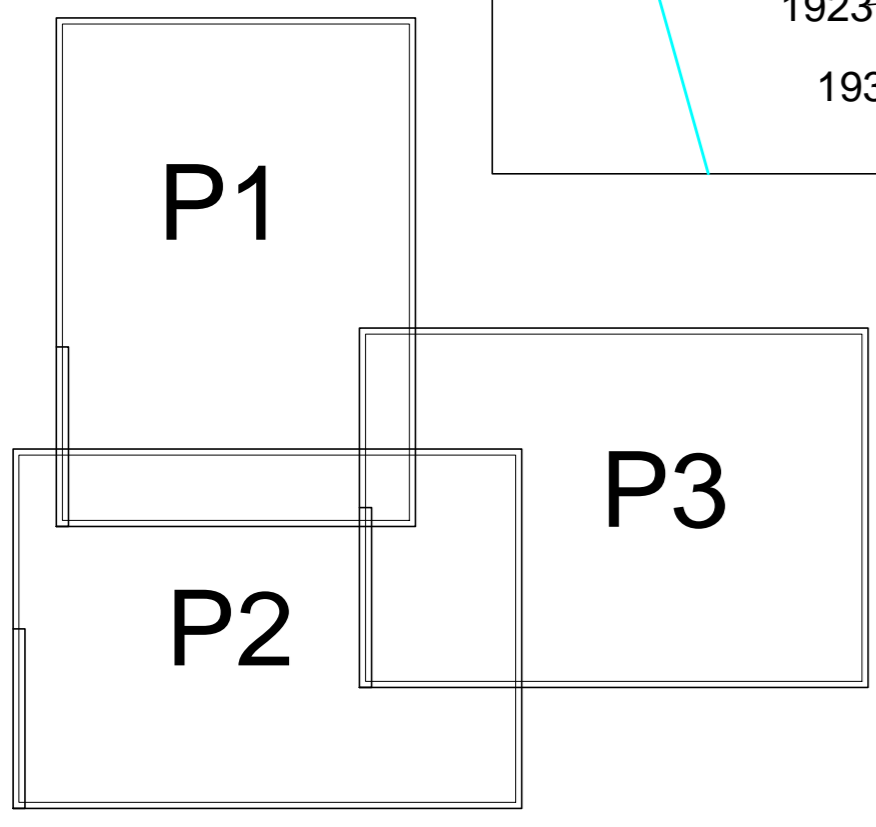
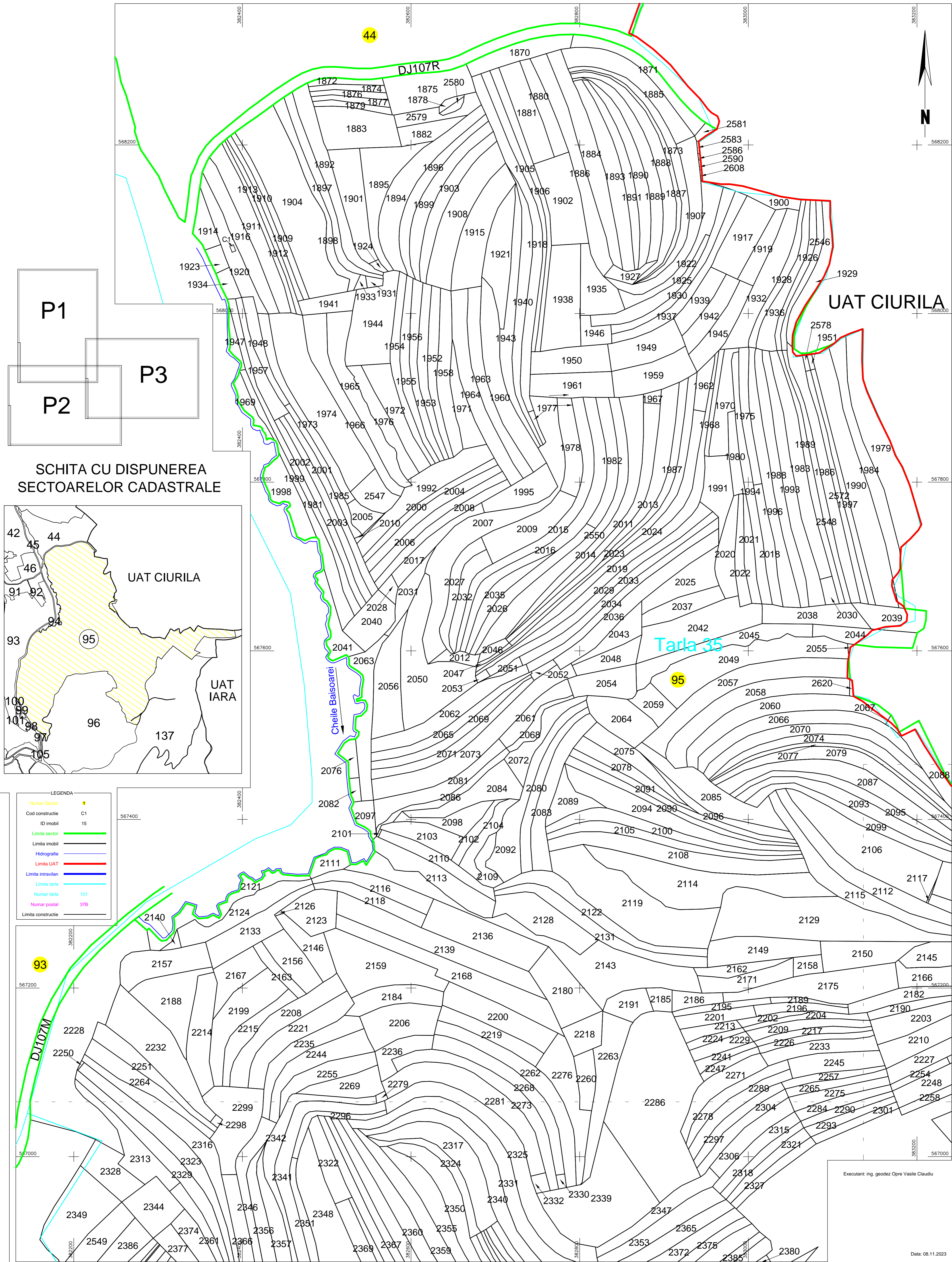


**PLAN CADASTRAL**  
UAT: Baisoara, judetul: CLUJ, Sect. cad. 95, plansa 1  
Scara 1:2000  
Sistem de proiectie: stereografic 1970  
Spre Publicare



LEGENDA

Numar Sector	44
Cod constructie	C1
ID imobil	15
Limita sector	—
Limita imobil	—
Hidrografie	—
Limita UAT	—
Limita intravilan	—
Limita tarla	—
Numar tarla	101
Numar postal	37B
Limita constructie	—

Executant: ing. geodez Opre Vasile Claudiu