


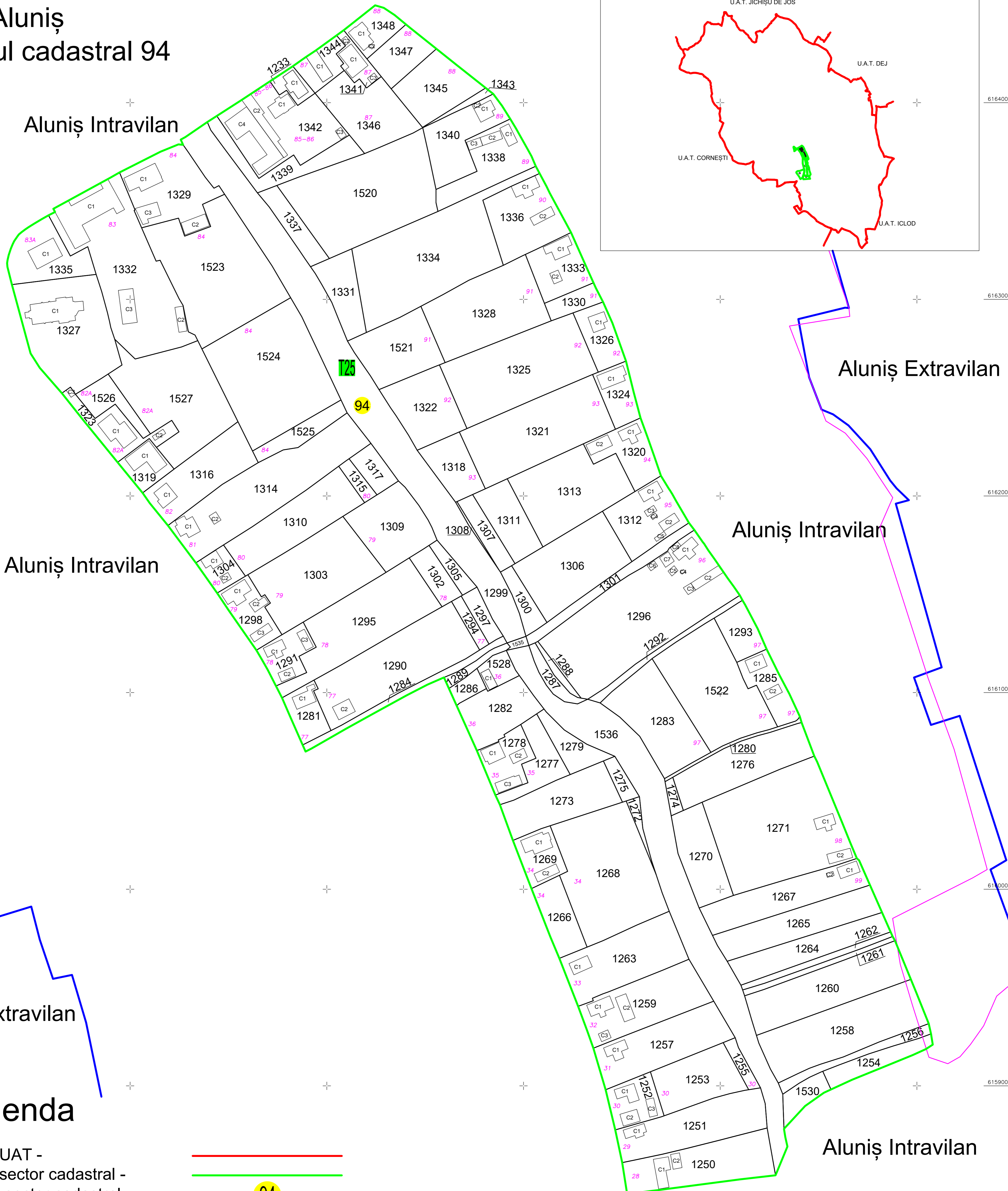
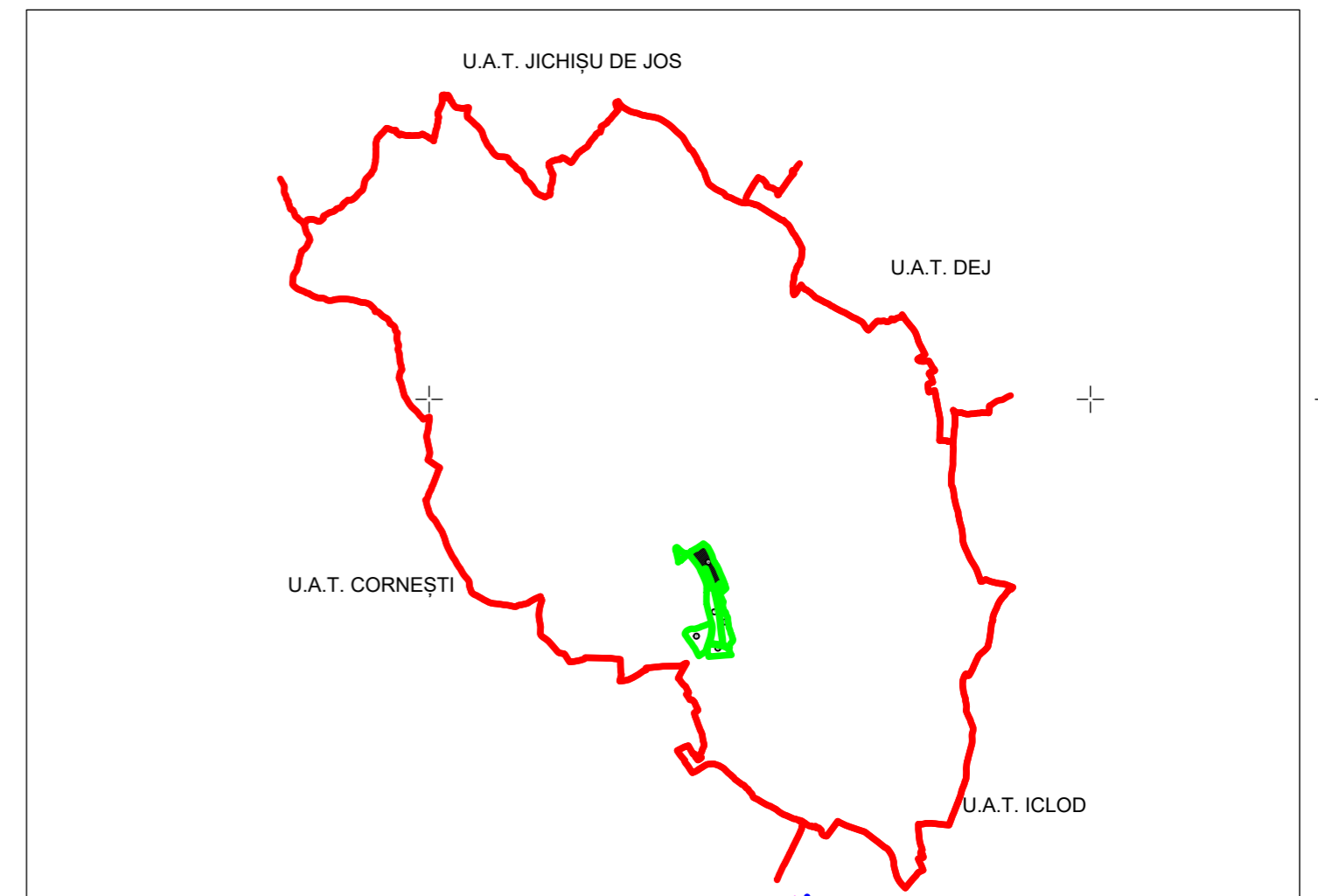
# PLAN CADASTRAL

Scara : 1 : 1000, sistem de proiectie STEREO 70



Judetul : Cluj  
UAT : Aluniș  
Sectorul cadastral 94

Schita cu dispunerea sectoarelor cadastrale



Aluniș Extravilan


Aluniș Intravilan

## Legenda

- Limita UAT -
- Limita sector cadastral -
- Numar sector cadastral -
- Limita tarlale si cvartale -
- Numar tarlale si cvartale -
- Limita intravilan -
- Denumire si numar intravilan -
- Numar planșa -
- Limita constructii -
- Identificator constructii -
- Numar postal -

Legend symbols and labels:

- Red line: Limita UAT
- Green line: Limita sector cadastral
- Yellow circle with '94': Numar sector cadastral
- Pink line: Limita tarlale si cvartale
- Green square with '125': Numar tarlale si cvartale
- Blue line: Limita intravilan
- Text 'Aluniș P.1': Denumire si numar intravilan
- White rectangle with 'C1': Numar planșa
- Black outline: Limita constructii
- Black rectangle with '83': Identificator constructii
- Pink number '83': Numar postal



Handwritten signature of Stan Sabin Claudiu.

GENERAL TOPO WEST S.R.L. Cluj-Napoca, Str. Neptun, nr. 20, Cluj	Cluj-Napoca, Str. Neptun, nr. 20, Cluj
Executant, nume si prenume	Semnatura si stampila
ing. Sabin Claudiu STAN	
Data	20.01.2025

"Spre publicare"