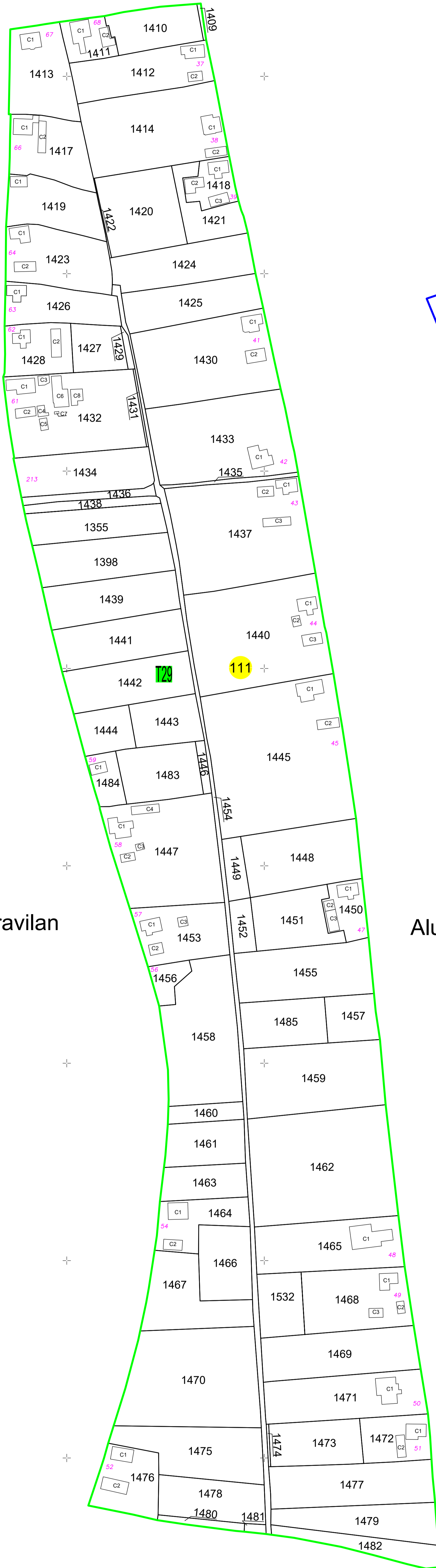


PLAN CADASTRAL

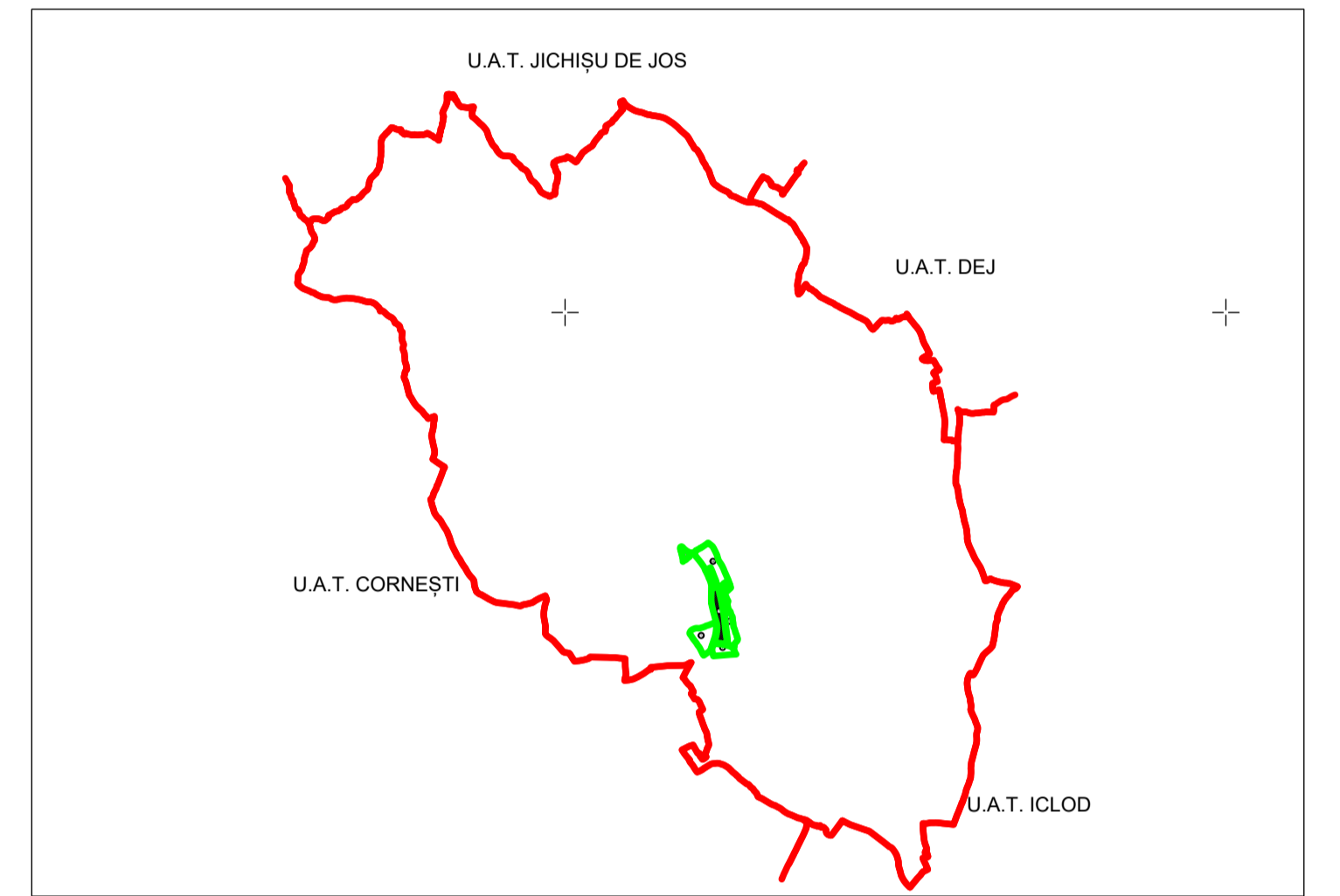
Scara : 1 : 1000, sistem de proiectie STEREO 70

Judetul : Cluj
 UAT : Aluniș
 Sectorul cadastral 111

Aluniș Intravilan



Schita cu dispunerea sectoarelor cadastrale



Aluniș Extravilan

Aluniș Intravilan

Aluniș Intravilan


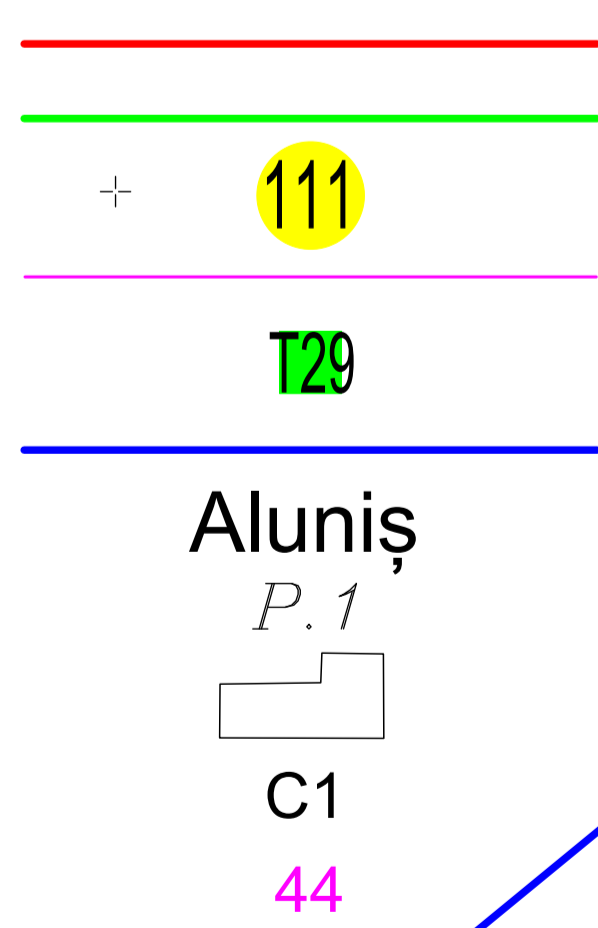
Aluniș Extravilan

Aluniș Intravilan

Aluniș Extravilan

Legenda

- Limita UAT -
- Limita sector cadastral -
- Numar sector cadastral -
- Limita tarlale si cvartale -
- Numar tarlale si cvartale -
- Limita intravilan -
- Denumire si numar intravilan -
- Numar plansa -
- Limita constructii -
- Identificator constructii -
- Numar postal -



Handwritten signature

GENERAL TOPO WEST S.R.L.	Cluj Napoca Str. Ingheluzii nr. 10, Cluj
Executant, nume si prenume	Semnatura si stampila
ing. Sabin Claudiu STAN	
Data	20.01.2025