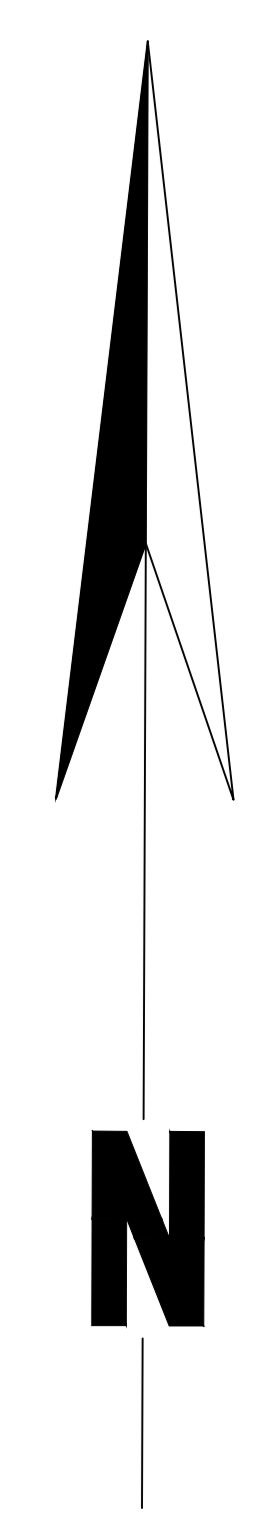
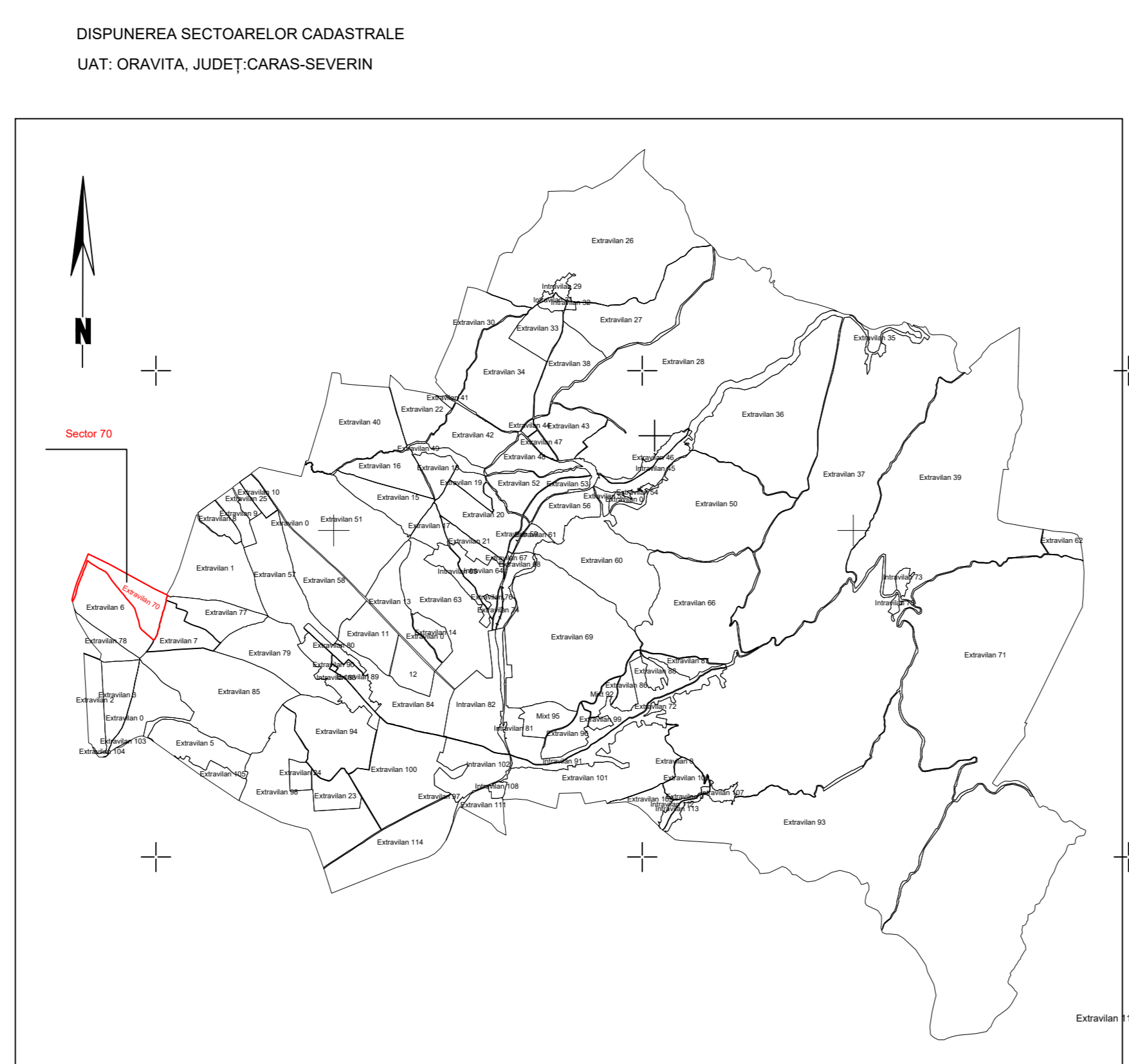
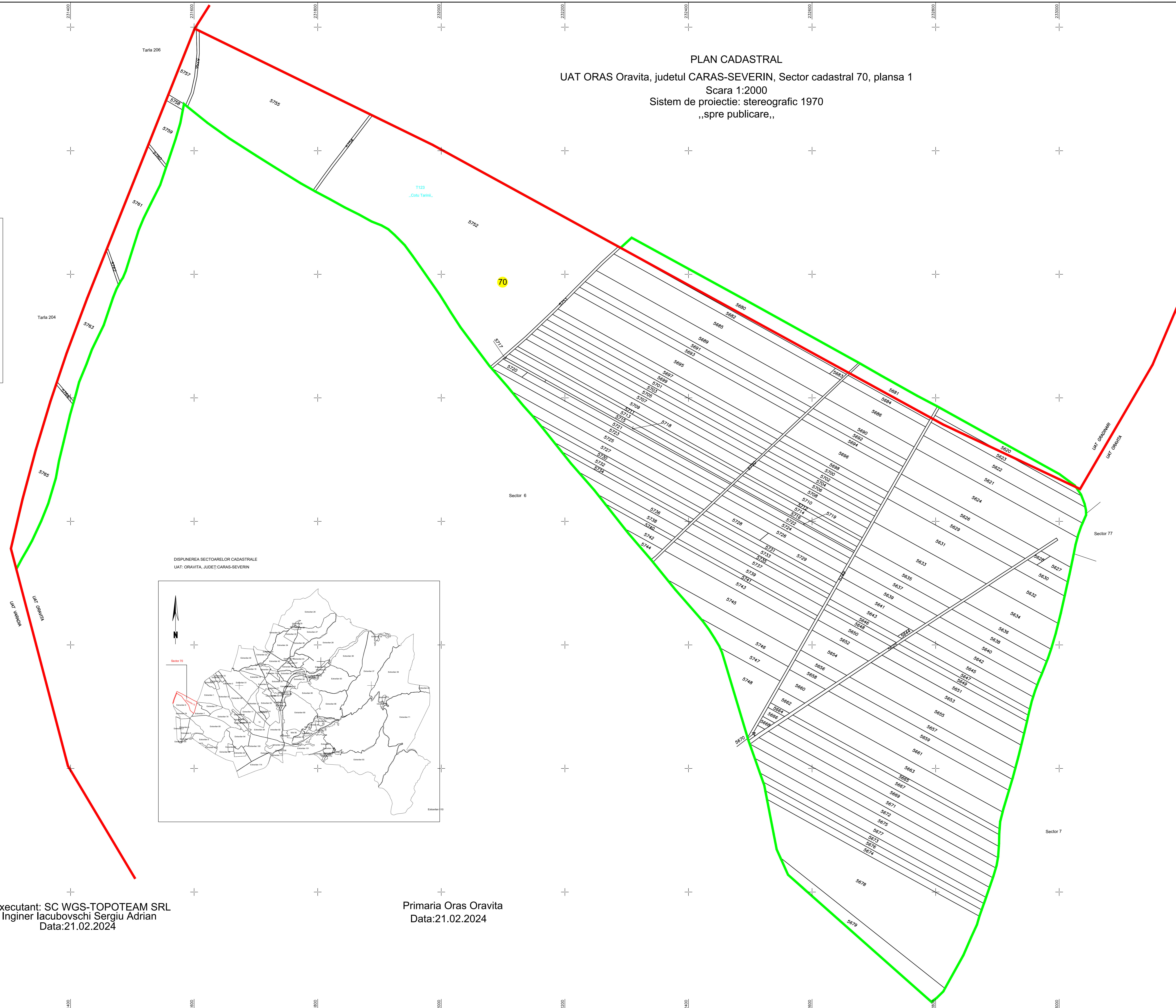


PLAN CADASTRAL
UAT ORAS Oravita, judetul CARAS-SEVERIN, Sector cadastral 70, plansa 1
Scara 1:2000
Sistem de proiectie: stereografic 1970
„spre publicare„



LEGENDA

Numar Sector	70
Cod constructie	C1
ID imobil	15
Limita sector	(Green line)
Limita imobil	(Black line)
Hidrografie	(Blue line)
Limita UAT	(Red line)
Limita intravilan	(Blue line)
Limita tarla	(Cyan line)
Numar tarla	101
Numar postal	37B
Limita constructie	(Black line)



Executant: SC WGS-TOPOTEAM SRL
Inginer Iacubovschi Sergiu Adrian
Data: 21.02.2024

Primaria Oras Oravita
Data: 21.02.2024