PLAN CADASTRAL

U.A.T. UNIREA, județul CĂLĂRAȘI, Sectorul cadastral 31

Scara 1:1000

Sistem de proiecție STEREO' 1970

Planșa 1
Spre publicare

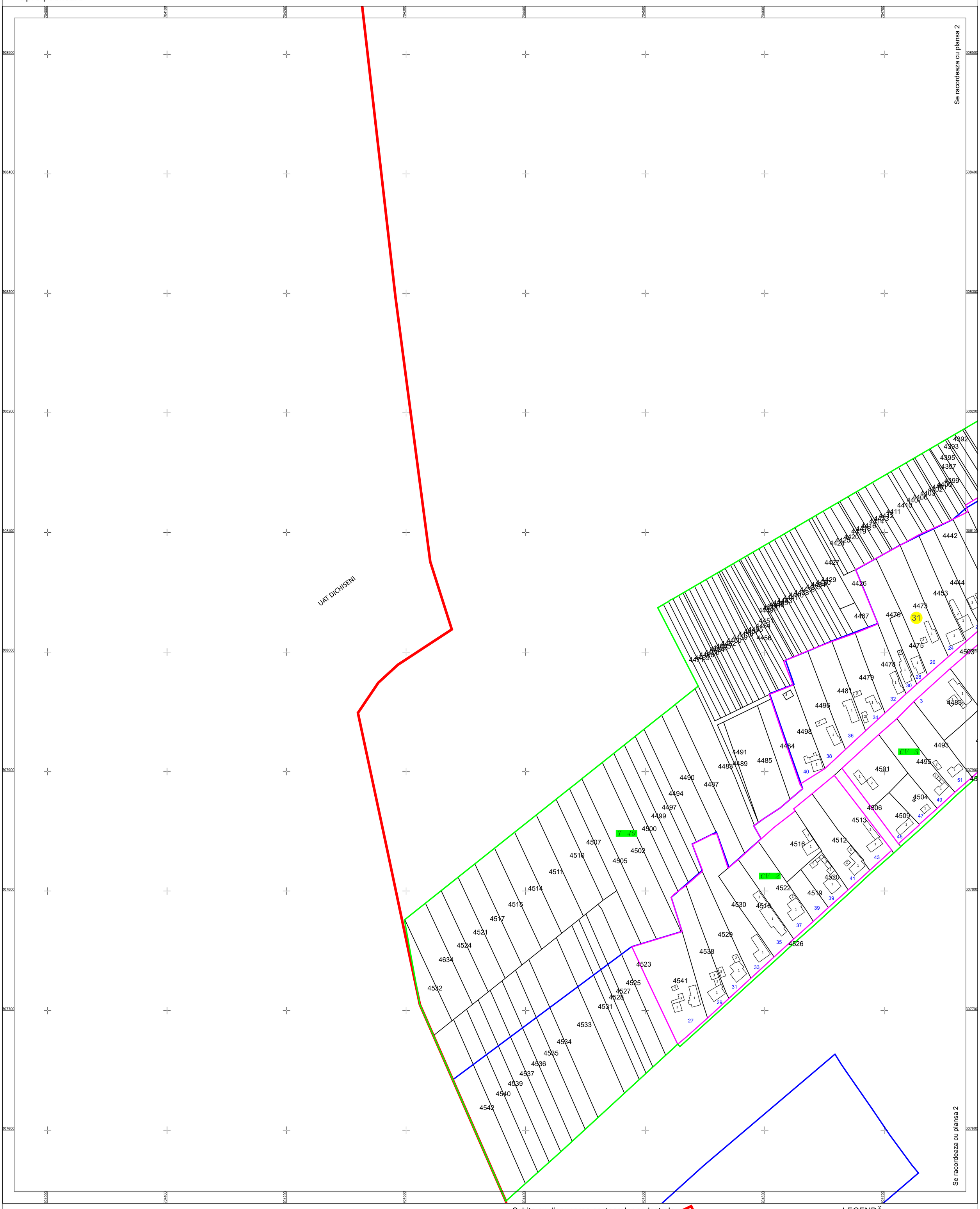

SC Komora
SRL

Schema de racordare a planșelor

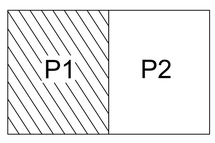

Schița cu dispunerea sectoarelor cadastrale

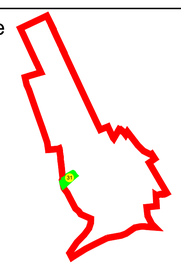

LEGENDĂ:

- Limită UAT
- Limită sector cadastral
- Limită intravilan
- Limită tarla
- Limită imobil
- Limită constructii
- 31 — Număr sector cadastral
- 4467 — ID imobil

Data: martie 2023