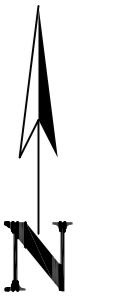
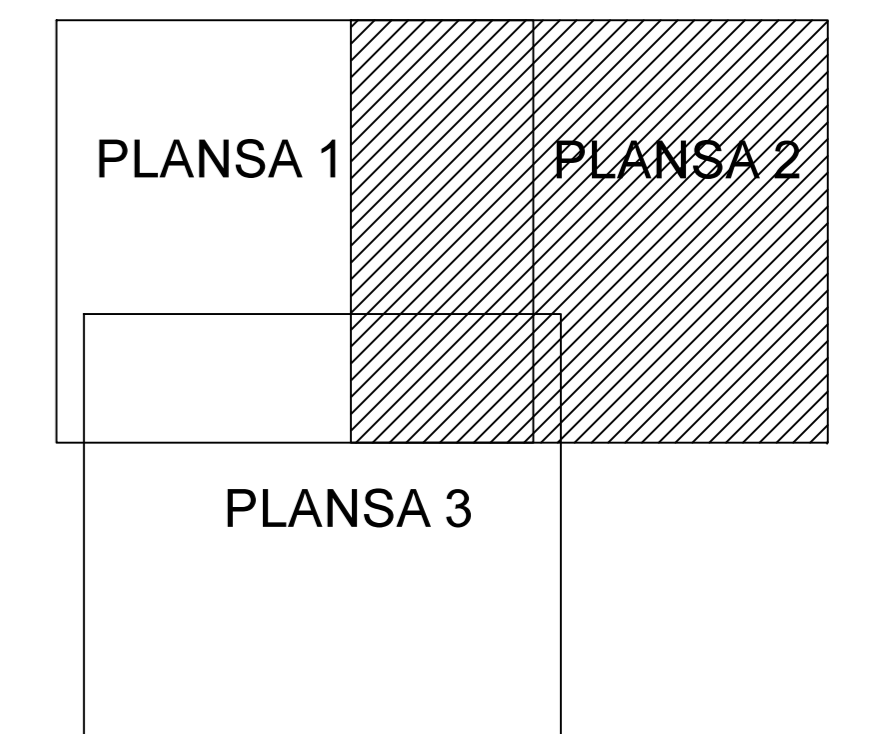


**PLAN CADASTRAL**  
**JUDEȚ CĂLĂRAȘI, UAT ULMENI**  
**Sectorul Cadastral 16**

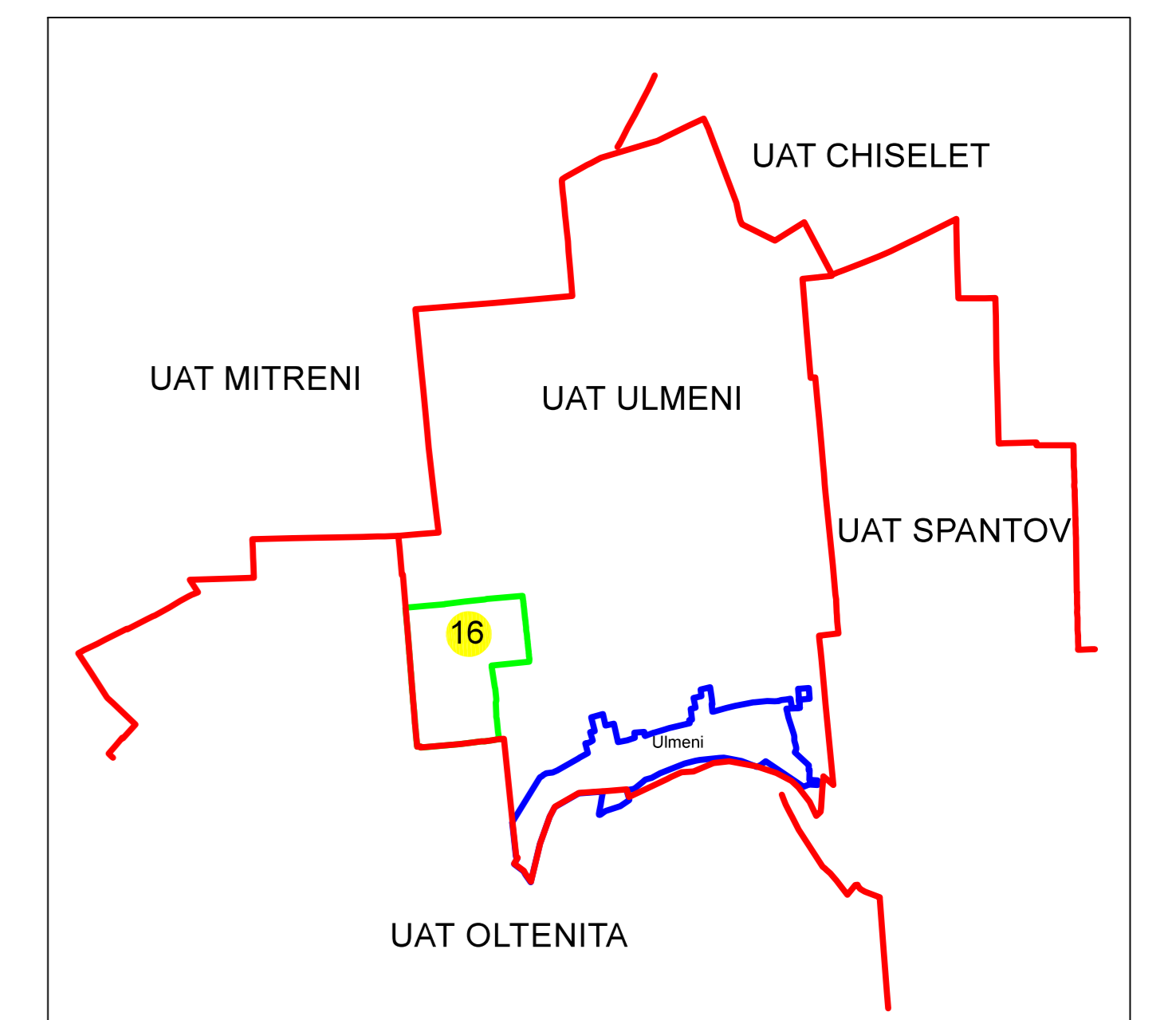
Spre publicare  
 Scara 1:2000  
 Sistem de proiectie "STEREO '70"  
 - Plansa 2 -



**SCHITA DE RACORDARE A PLANSELOR**



**SCHITA DISPUNERII SECTORULUI CADASTRAL**



**LEGENDA**

- Limită IMOBIL
- Limită SECTOR
- Limită UAT
- Limită INTRAVILAN
- Limită TARLA
- 16 Număr SECTOR
- 489 ID IMOBIL
- T1 Număr TARLA
- DE 7 Toponimie