PLAN CADASTRAL

U.A.T. LUPŞANU, județul CĂLĂRAȘI, Sectorul cadastral 31

Scara 1:2000

Sistem de proiecție STEREO' 1970

Planșa 1
Spre publicare

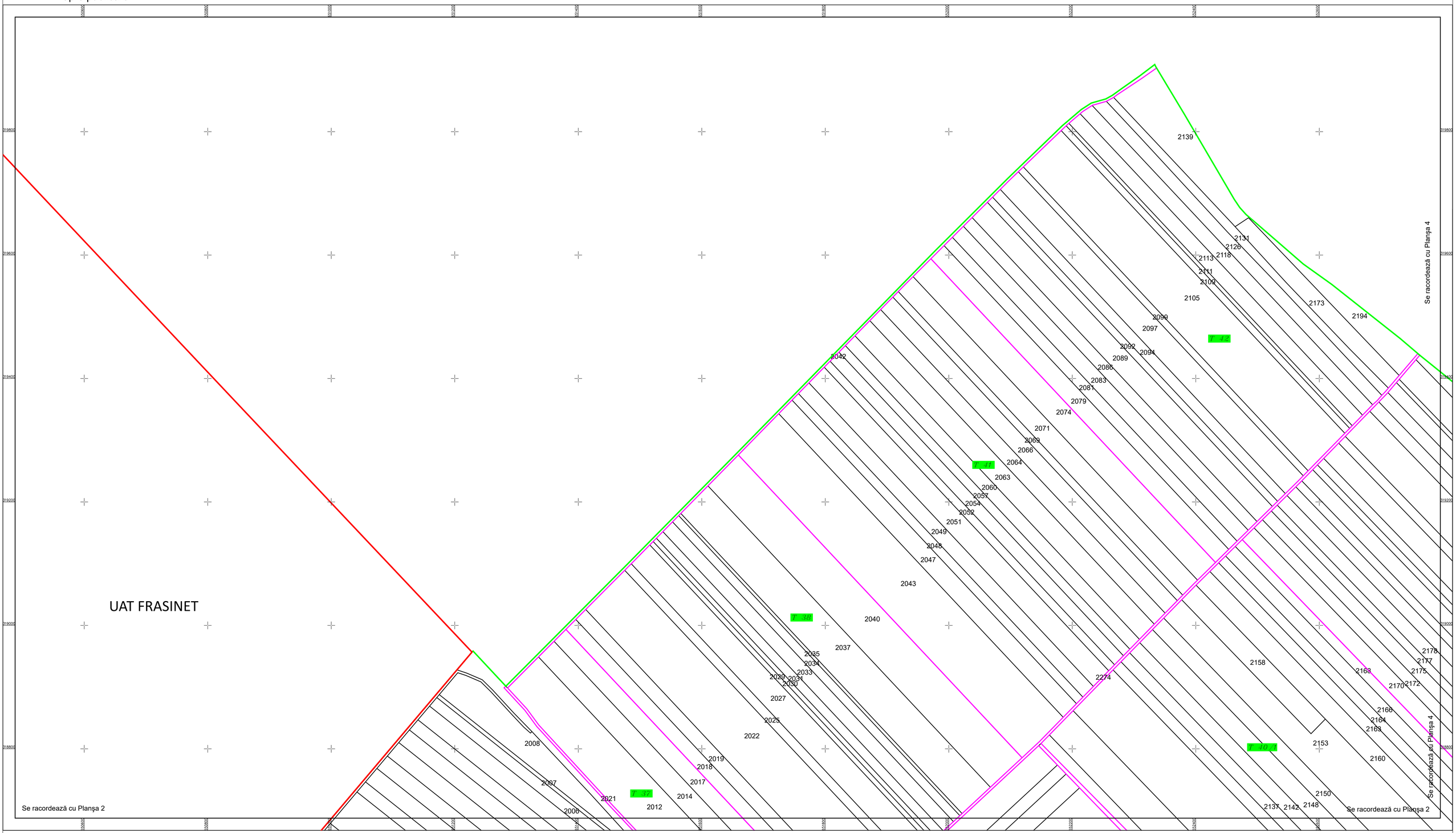

Schema de racordare a planșelor

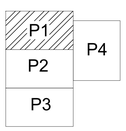

Schița cu dispunerea sectoarelor cadastrale

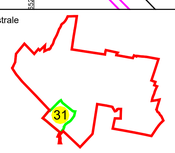

LEGENDĂ:

- Limită UAT
- Limită sector cadastral
- Limită tarla
- Limită imobil
- 31 — Număr sector cadastral
- 2040 — ID imobil

SC Komora
SRL

Data: martie 2023