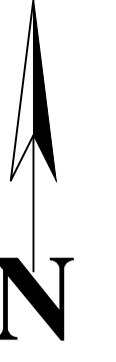
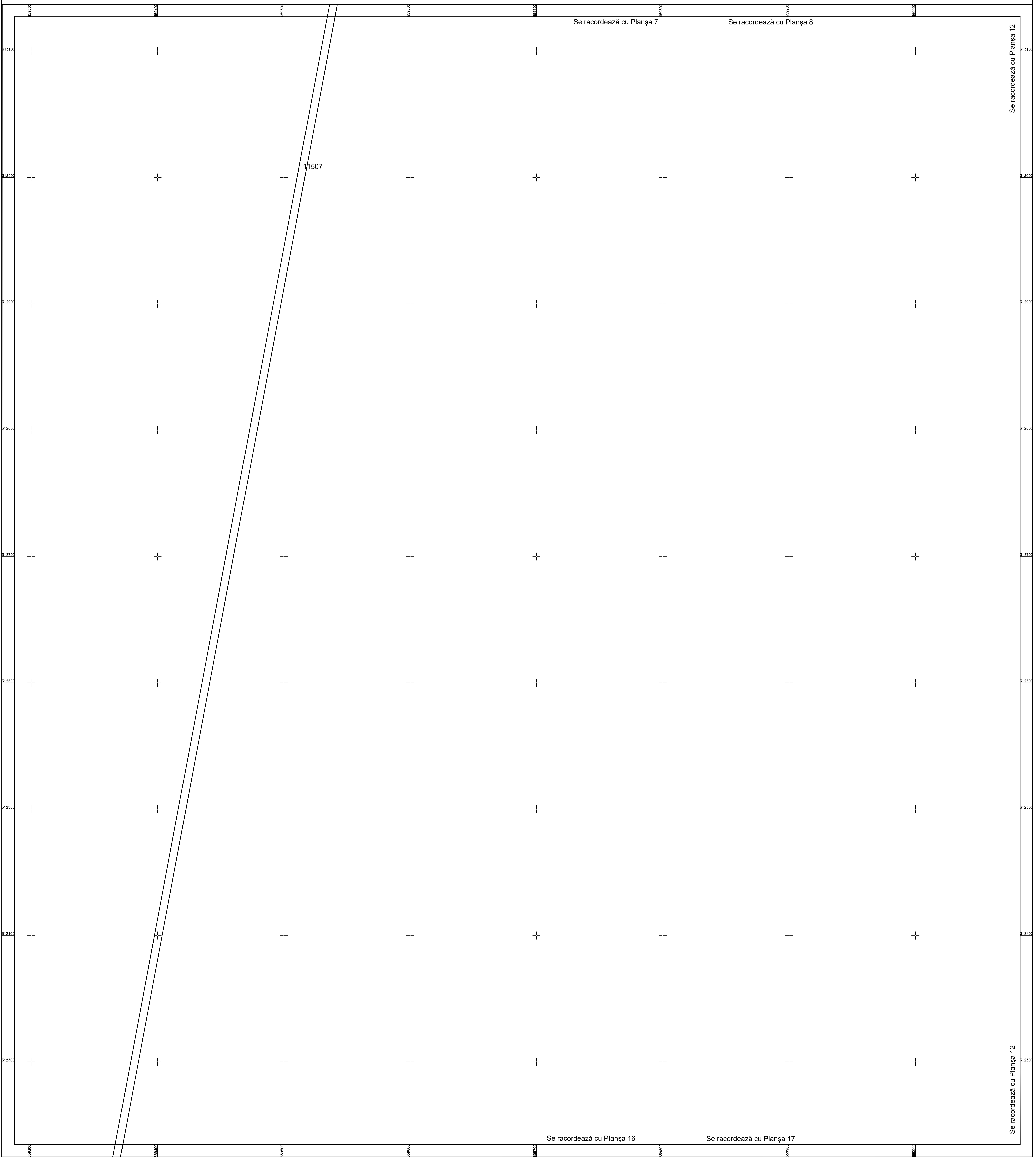


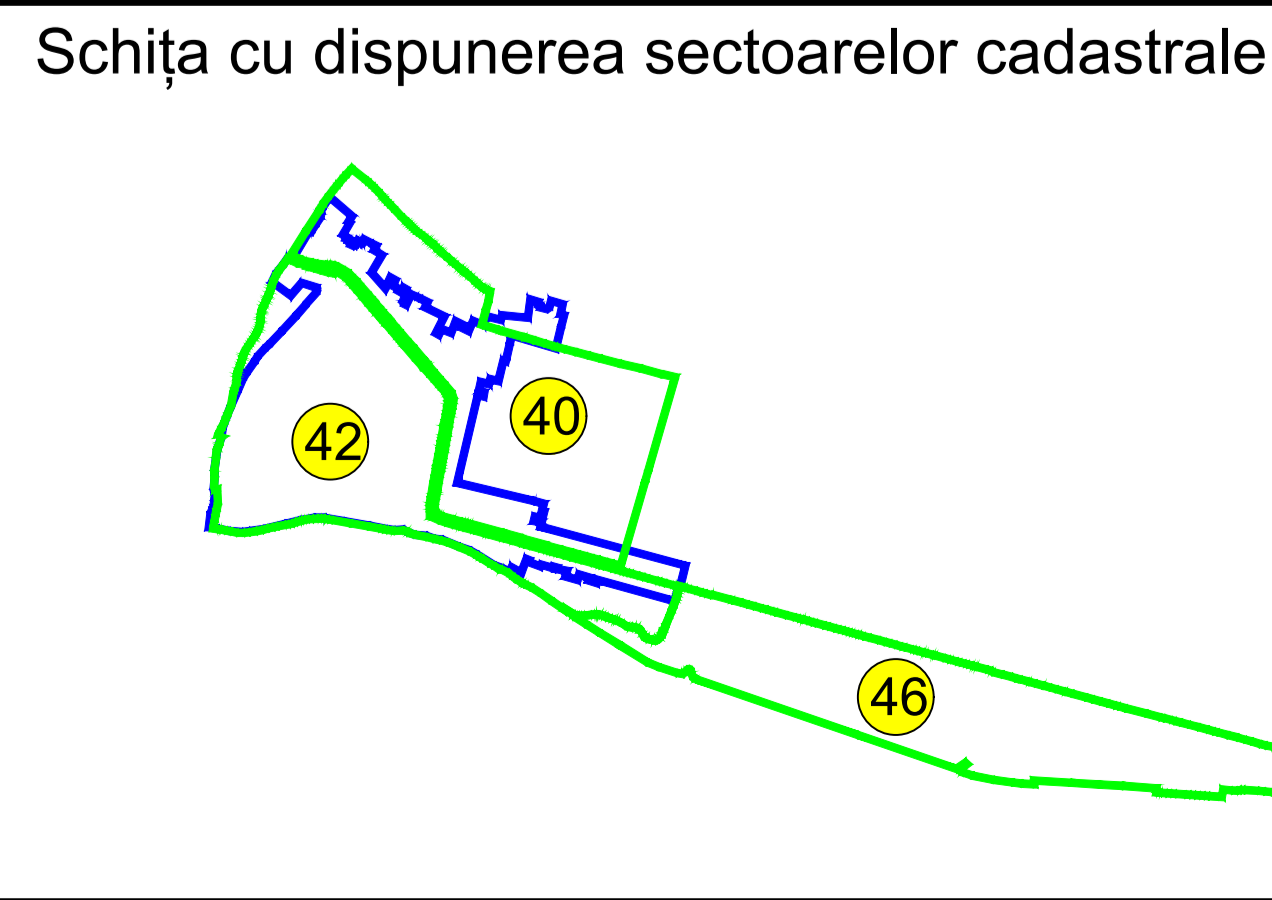
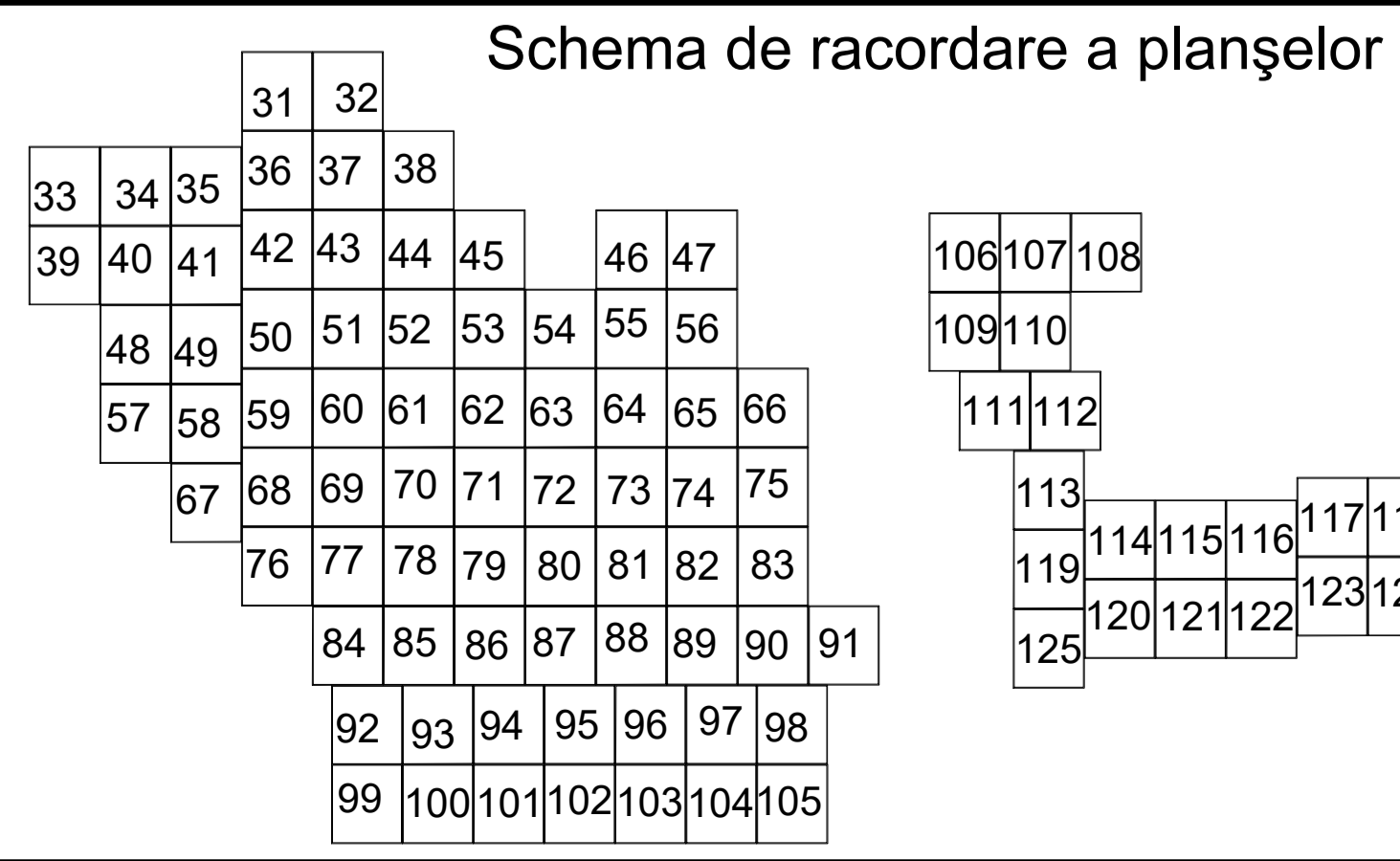
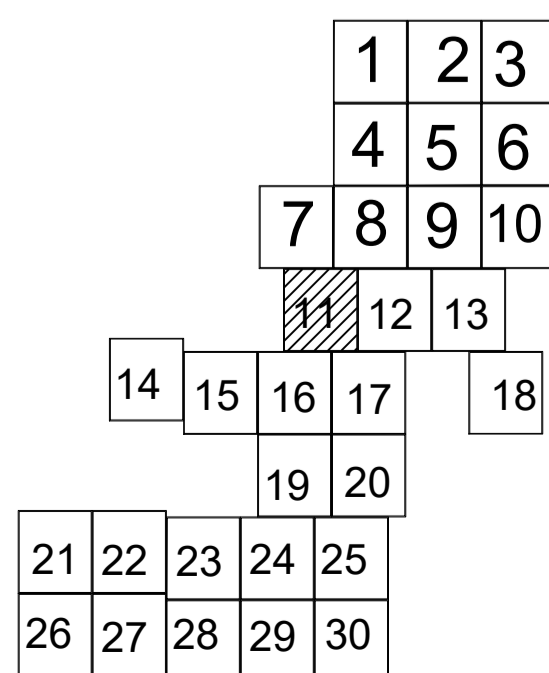
**PLAN CADASTRAL**  
 U.A.T. Dorobanțu, județul CĂLĂRAȘI, Sectoarele Cadastrale: 0, 40, 42, 46  
 Scara 1:1000  
 Sistem de proiecție STEREO' 1970



Planșa 11



Data: februarie 2024  
 SC Komora  
 Engineering  
 SRL



**LEGENDĂ:**

<span style="color: red;">—</span>	Limită UAT
<span style="color: green;">—</span>	Limită sector cadastral
<span style="color: blue;">—</span>	Limită intravilan
<span style="color: magenta;">—</span>	Limită tarla
<span style="color: black;">—</span>	Limită imobil
<span style="color: grey;">—</span>	Limită drum
<span style="color: black;">—</span>	Limită construcții
1	Număr construcții
CV32	Limită tarla
40	Număr sector cadastral
6248	ID imobil