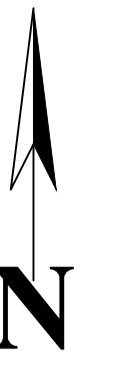


PLAN CADASTRAL

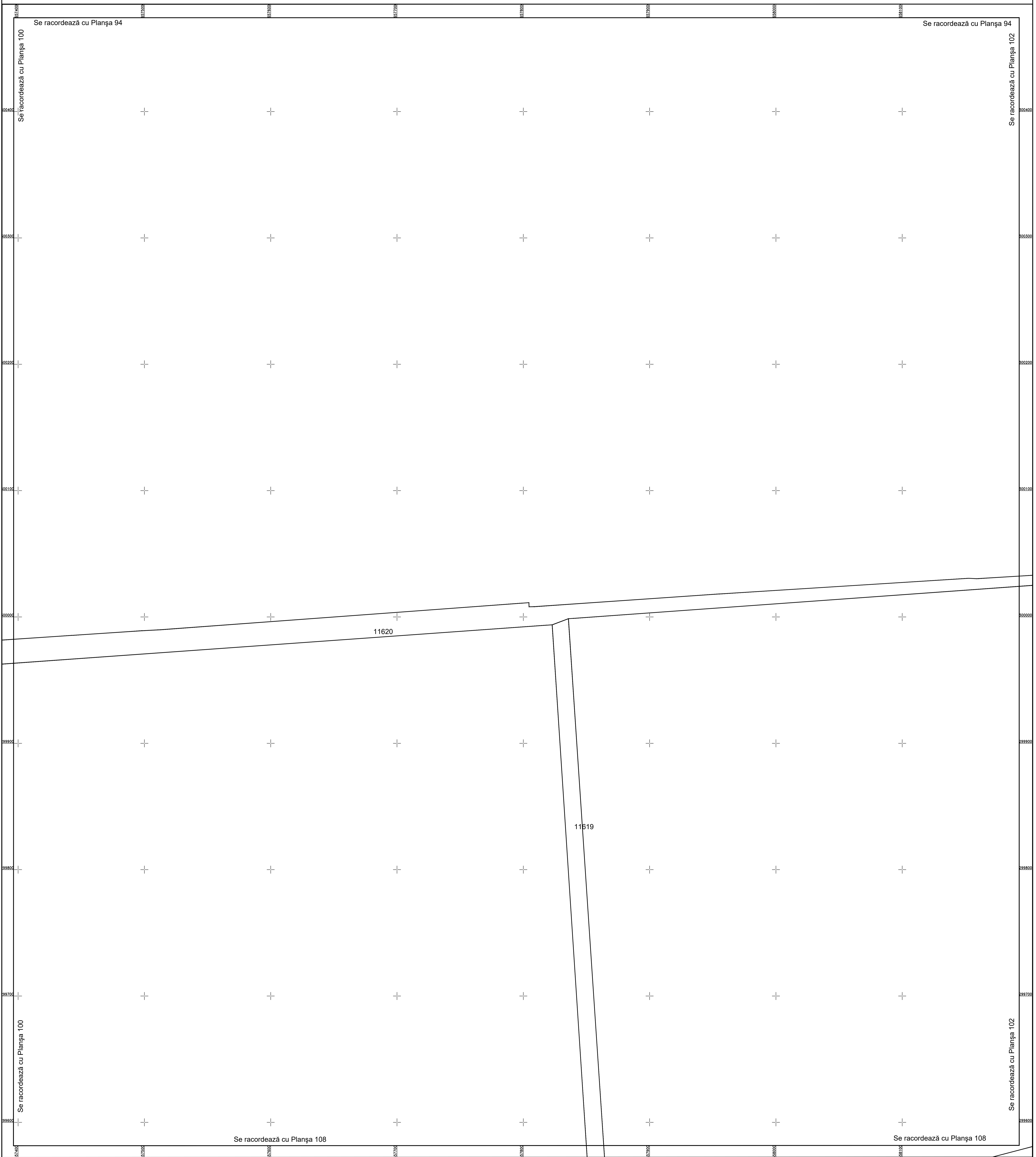
U.A.T. Dorobanțu, județul CĂLĂRAȘI, Sectoarele Cadastrale: 0, 40, 42, 46

Scara 1:1000

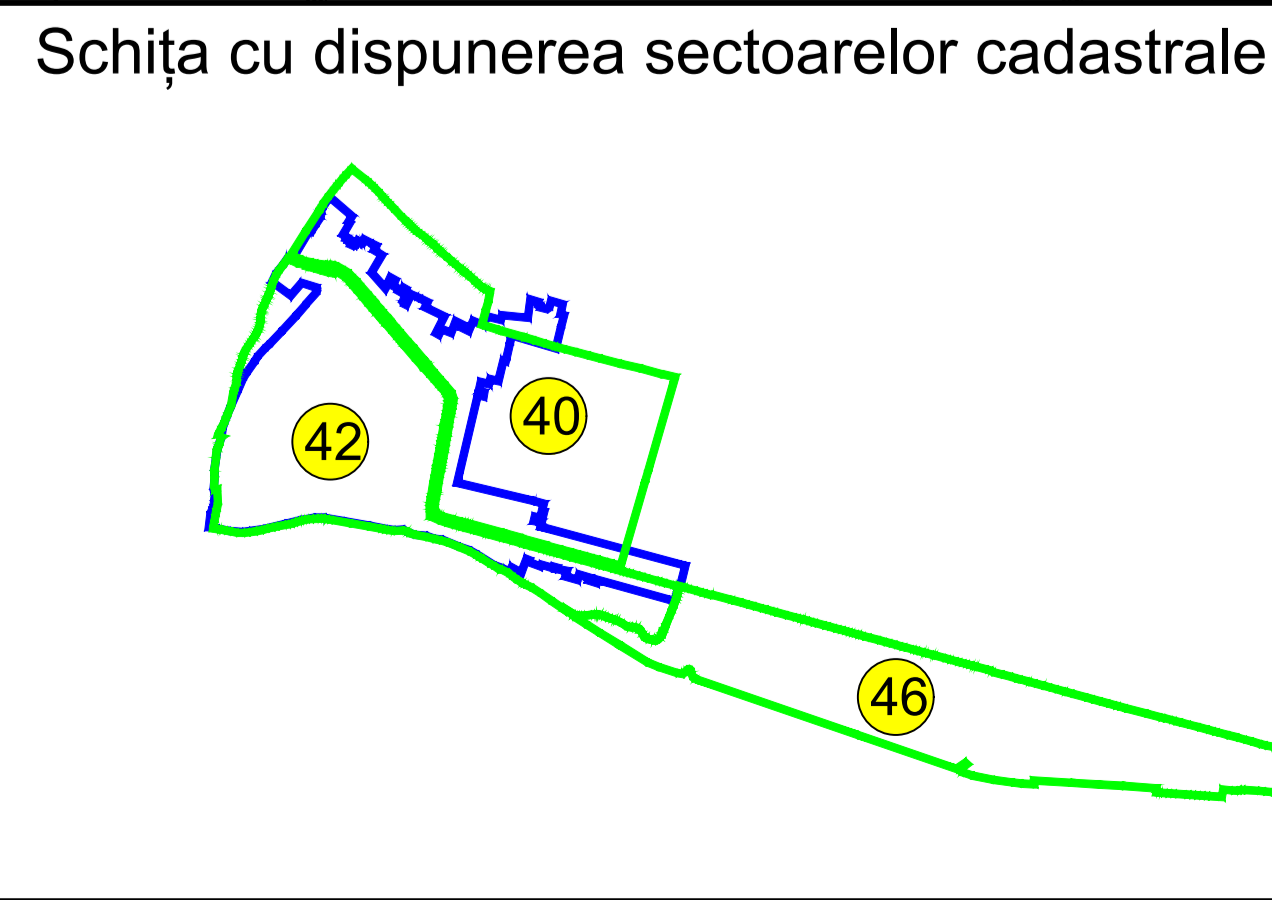
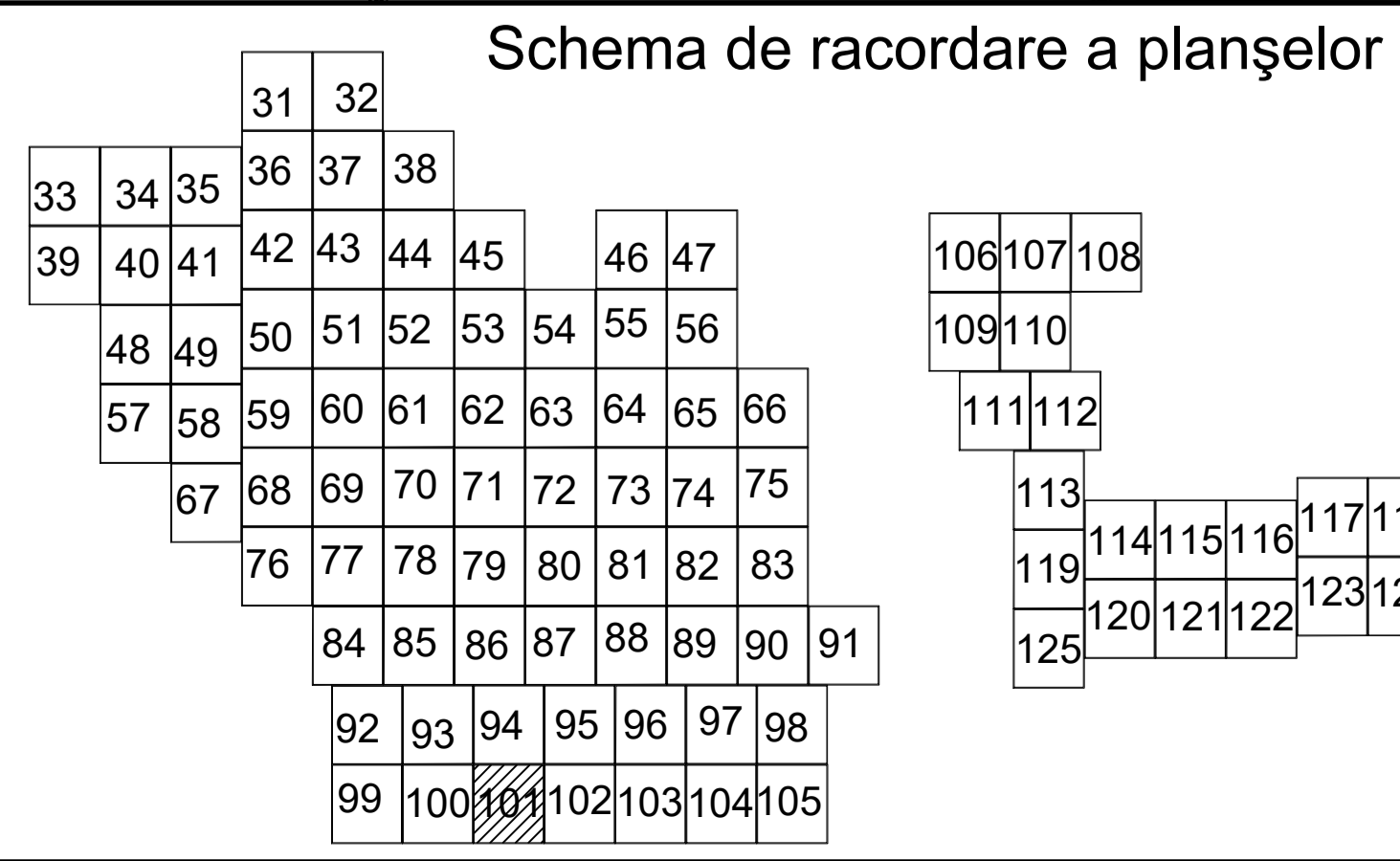
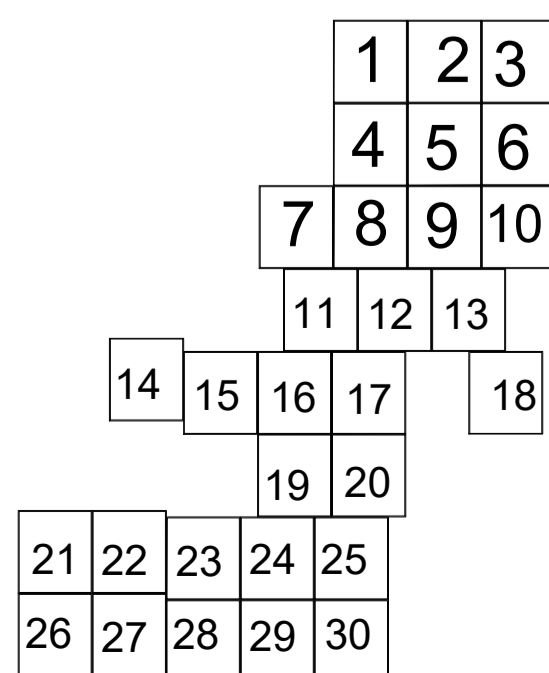
Sistem de proiecție STEREO' 1970



Planșa 101



Data: februarie 2024
SC Komora
Engineering
SRL



LEGENDĂ:

- Limită UAT
- Limită sector cadastral
- Limită intravilan
- Limită tarla
- Limită imobil
- Limită drum
- Limită construcții
- 1 Număr construcții
- CV32 Număr tarla
- 40 Număr sector cadastral
- 6248 ID imobil