

# PLAN CADASTRAL

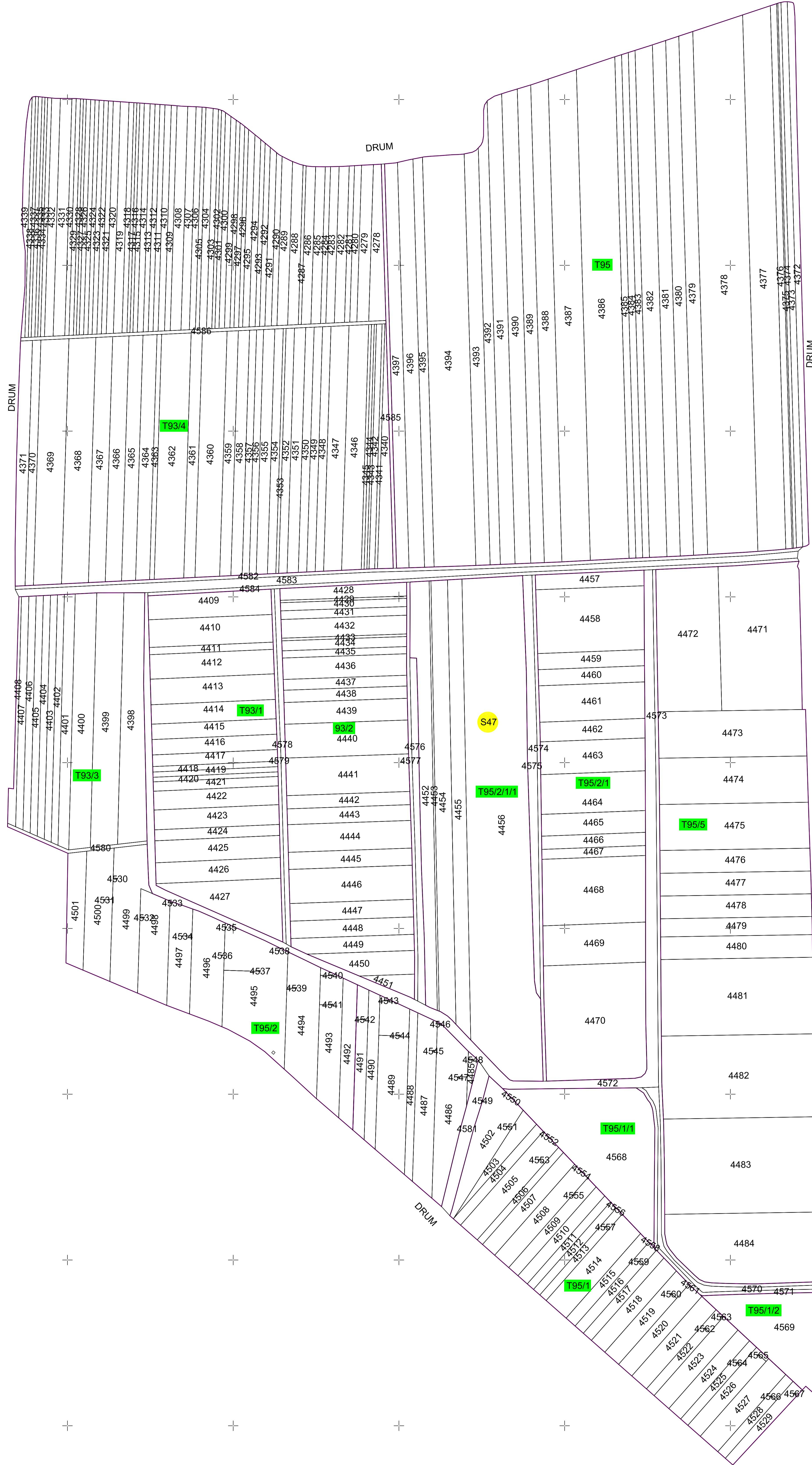

## JUDEȚUL CĂLĂRAȘI - UAT CUZA VODA

Sectorul Cadastral Nr. 47

Scara 1:2000

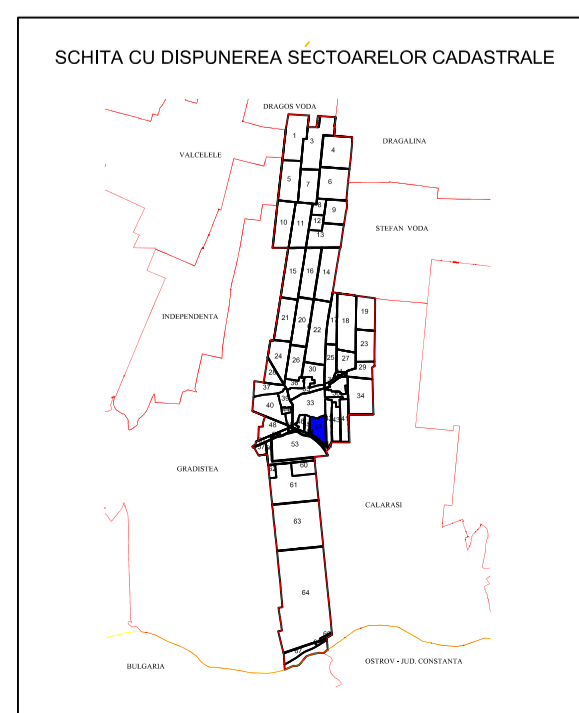
Sistem de proiectie STEREO 70

Planșa Nr. 1/1




### LEGENDĂ


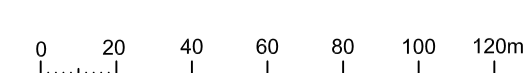
<span style="border: 1px solid green; display: inline-block; width: 15px; height: 10px;"></span>	Limita Sector Cadastral
<span style="border: 1px solid magenta; display: inline-block; width: 15px; height: 10px;"></span>	Limita Tarla
<span style="border: 1px solid black; display: inline-block; width: 15px; height: 10px;"></span>	Limita imobil
<span style="border: 1px solid black; display: inline-block; width: 15px; height: 10px;"></span>	Drum
<span style="background-color: yellow; border: 1px solid black; display: inline-block; width: 15px; height: 10px;"></span>	Numar Sector Cadastral
<span style="background-color: green; border: 1px solid black; display: inline-block; width: 15px; height: 10px;"></span>	Numar Tarla
4380	ID imobil



Disponerea planșelor:



Scara = 1:2000  
1 cm pe plan = 20 m pe teren



Documentele tehnice ale cadastrului - spre publicare

Proiectat	Ing. Nicoleta Florina	Beneficiar:	PRIMĂRIA COMUNEI CUZA VODA
Măsurat	Ing. Nicoleta Florina		
Calculat	Ing. Nicoleta Florina		
Editat	Ing. Nicoleta Florina		
Aprobat	Ing. Nicoleta Florina		
S.C. TOPO ARITUDE S.R.L.		Scara	PNCC: Serviciul de înregistrare sistematică în Sistemul Integrat de Cadastru și Carte Funciară a Imobilelor situate în UAT CUZA VODA din județul CĂLĂRAȘI
		Data	Planșa Nr.
		NOIEMBRIE 2023	1