PLAN CADASTRAL

U.A.T. Chirnogi, județul CĂLĂRAȘI, Sectoare cadastrale: 1, 3, 5, 15, 16, 17, 18, 19, 20, 21, 22, 23, 24, 25

Scara 1:2000

Sistem de proiecție STEREO' 1970

Planșa 31
Spre publicare

N

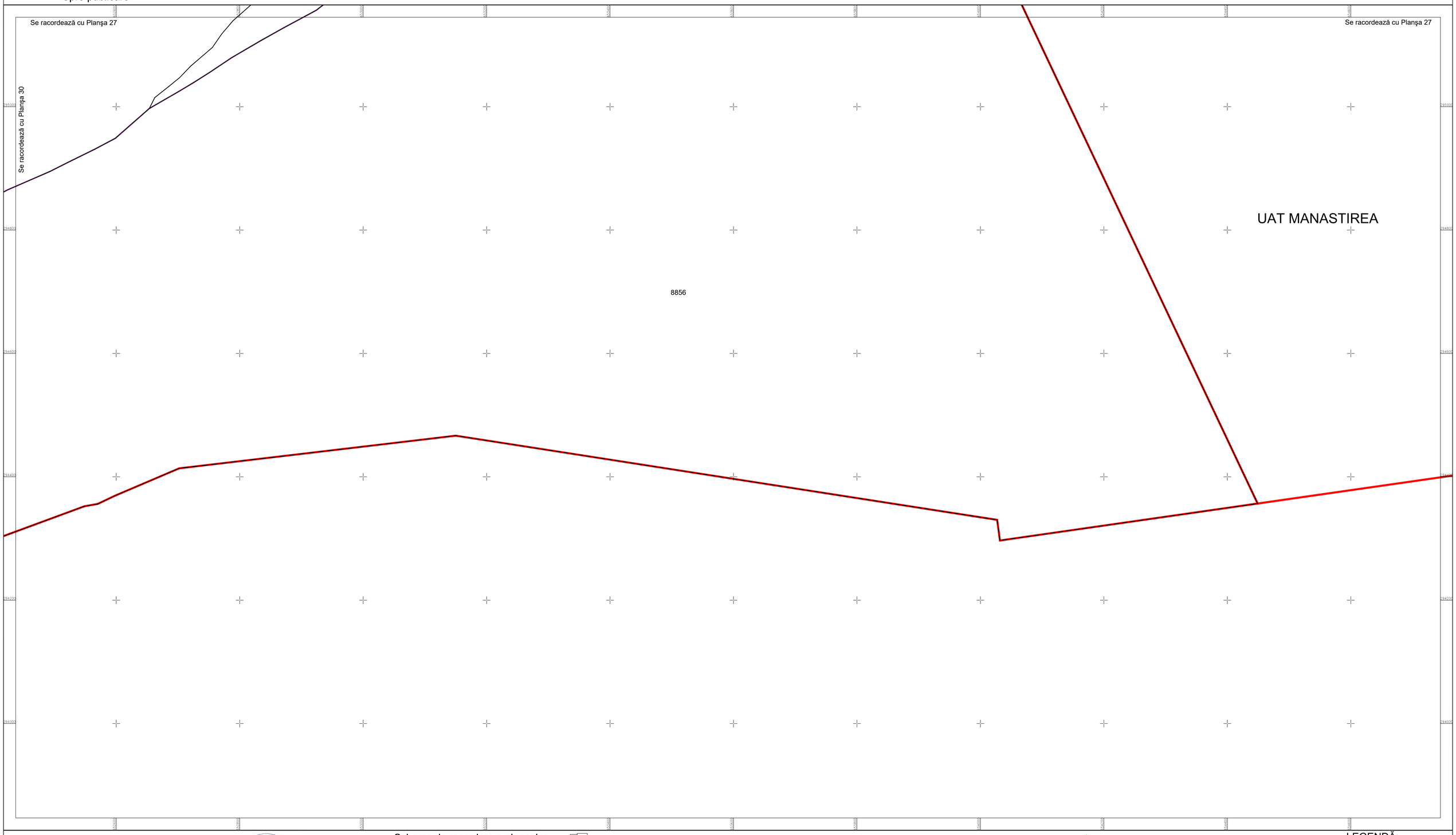

SC Komora Engineering SRL

Data: decembrie 2021

Schema de racordare a planşelor



Schița cu dispunerea sectoarelor cadastrale

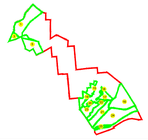

LEGENDĂ:

- Limită UAT
- Limită sector cadastral
- Limită intravilan
- Limită tarla
- Limită imobil
- Limită construcții
- 1 — Număr sector cadastral
- 5000 — ID imobil