

PLAN CADASTRAL

JUDEȚ BRAILA, UAT ULMU

Sectorul Cadastral 6

Spre publicare

Scara 1:1000

Sistem de proiecție "STEREO '70"

- Plansa 6 -

Schița de racordare a planșelor



Legendă

- Limită sector
- Limită UAT
- Limită intravilan
- Limită imobil
- Limită construcții
- 6 Număr sector
- 129 Numar_administrativ
- 21949 Număr imobil
- 22039-C1 Număr construcții
- DJ 203R Toponimie

Schița dispunerii sectorului cadastral

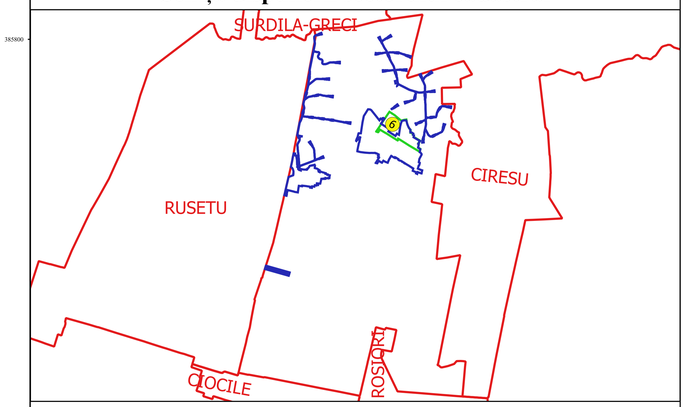

Executant:
SC GEOAGRICADASTRU SRL
Ing. SILVIU-ALEXANDRU NIȚĂ
Data.....

SILVIU-ALEXANDRU NIȚĂ
ANCPI/OCPI/0080/2011, GAC

MEMO: E, N - E,N
Control: E+N=1000