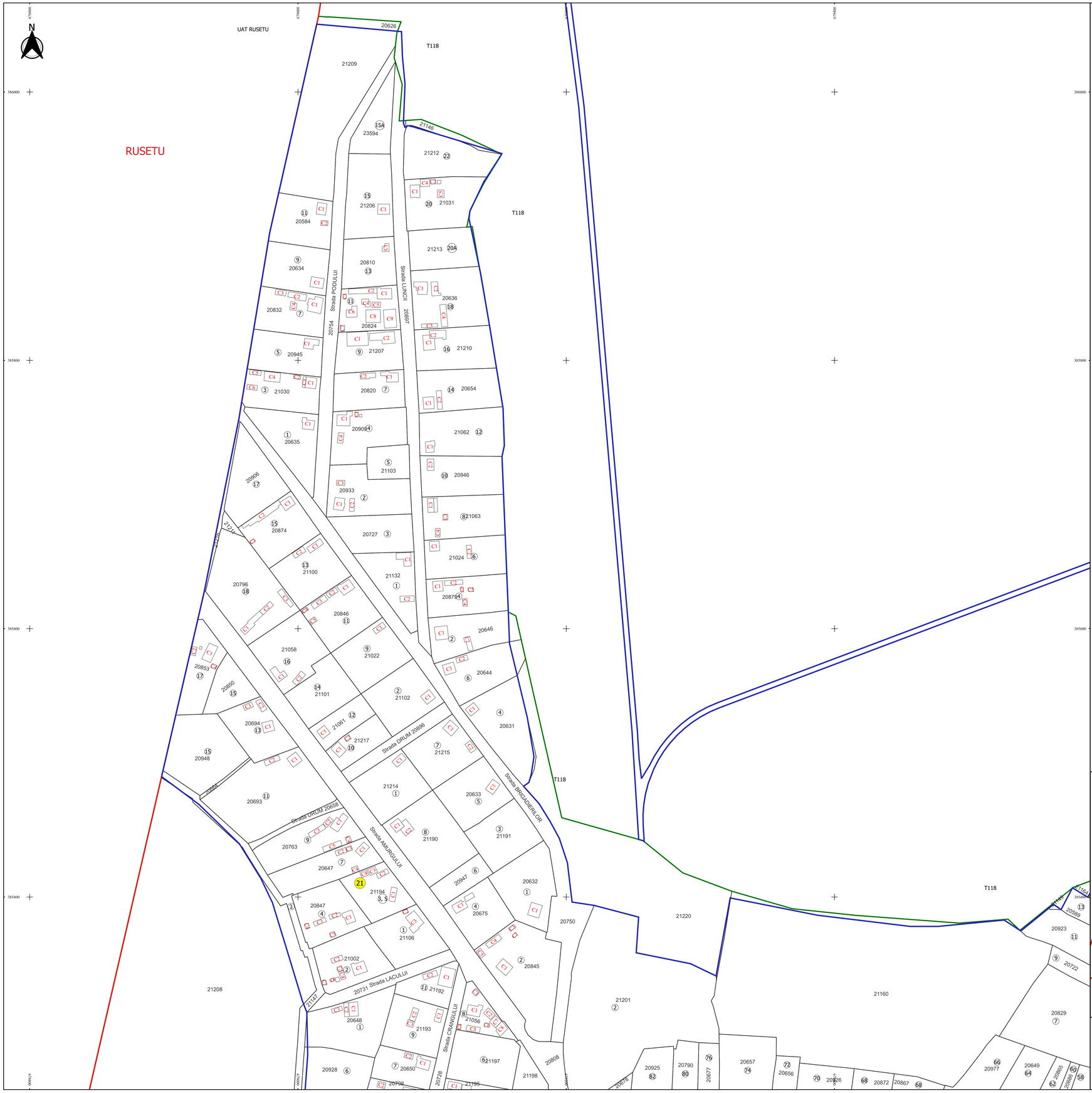

PLAN CADASTRAL

JUDEȚ BRAILA, UAT ULMU

Sectorul Cadastral 21

Spre publicare

Scara 1:1000

Sistem de proiecție "STEREO '70"

- Plansa 1 -

Schița de racordare a planșelor

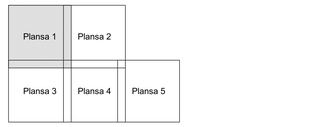

N

Legendă

- Limită sector
- Limită UAT
- Limită intravilan
- Limită imobil
- Limită construcții
- 21 Număr sector
- 2 Numar_administrativ
- 21169 Număr imobil
- 21166-C1 Număr construcții
- T118 Toponimie

Schița dispunerii sectorului cadastral

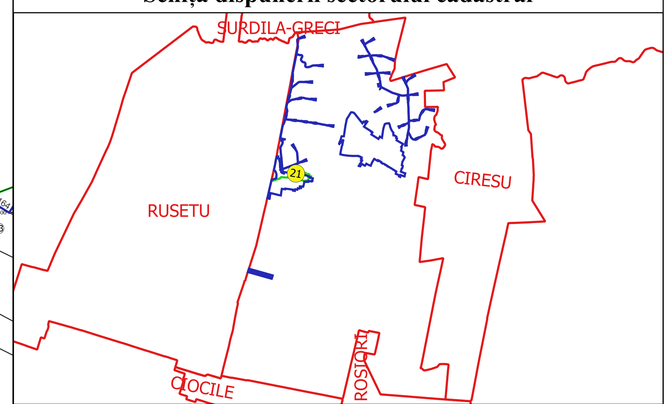

Executat
SC GEOAGRI CADASTRU SRL
Prin SILVIU-ALEXANDRU NITA
Data.....

SILVIU-ALEXANDRU NITA
GEOAGRIMPORTRO@GMAIL.COM

MEMI R. BT. 2125
Semnat digital