PLAN CADASTRAL

JUDEȚ BRAILA, UAT ULMU

Sectorul Cadastral 20

Spre publicare

Scara 1:1000

Sistem de proiecție "STEREO '70"

- Plansa 6 -

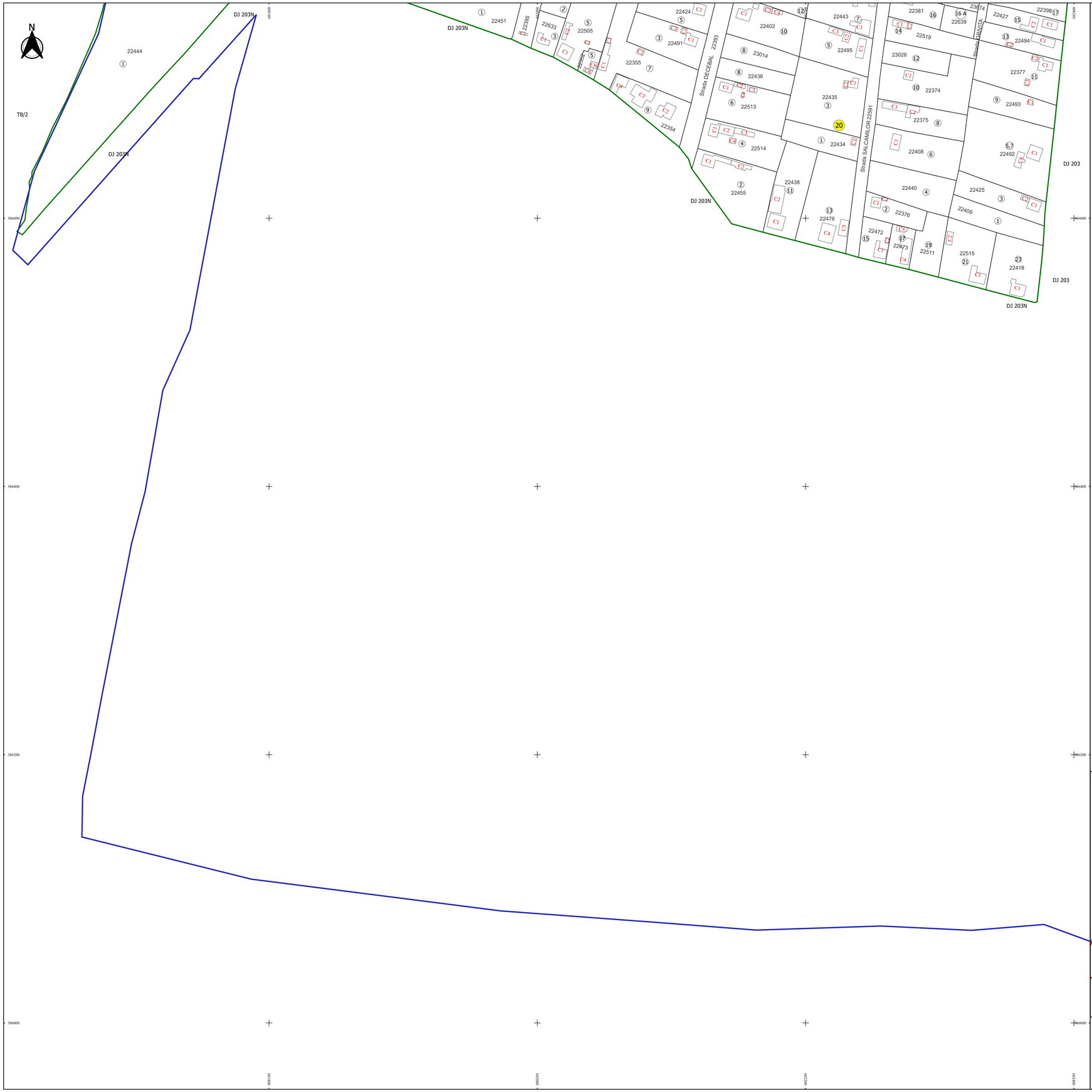

Schița de racordare a planșelor

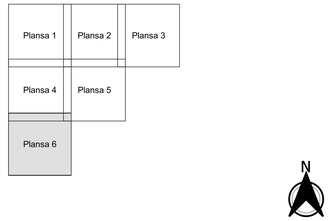

Legendă

- Limită sector
- Limită UAT
- Limită intravilan
- Limită imobil
- Limită construcții
- 20 Număr sector
- 26 Numar_administrativ
- 22379 Număr imobil
- 22379-C1 Număr construcții
- T10E Toponimie

Schița dispunerii sectorului cadastral

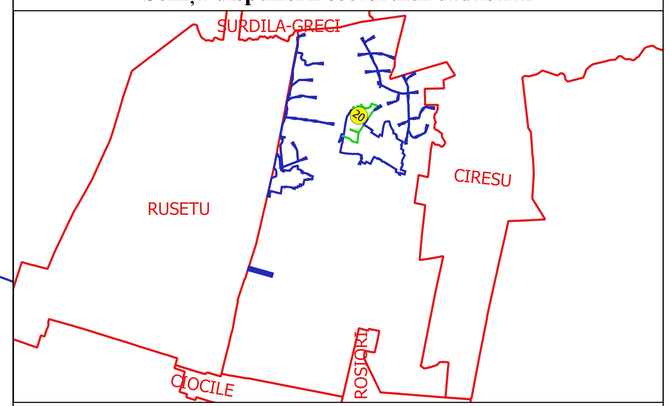

Executant
SC GEOAGRICADASTRU SRL
Ing. SILVIU-ALEXANDRU NITA
Data.....

SILVIU-ALEXANDRU NITA
SILVIUNITA@YAHOO.COM

BRAILA, str. 40 - 12/25
Contact: 0744.404.518