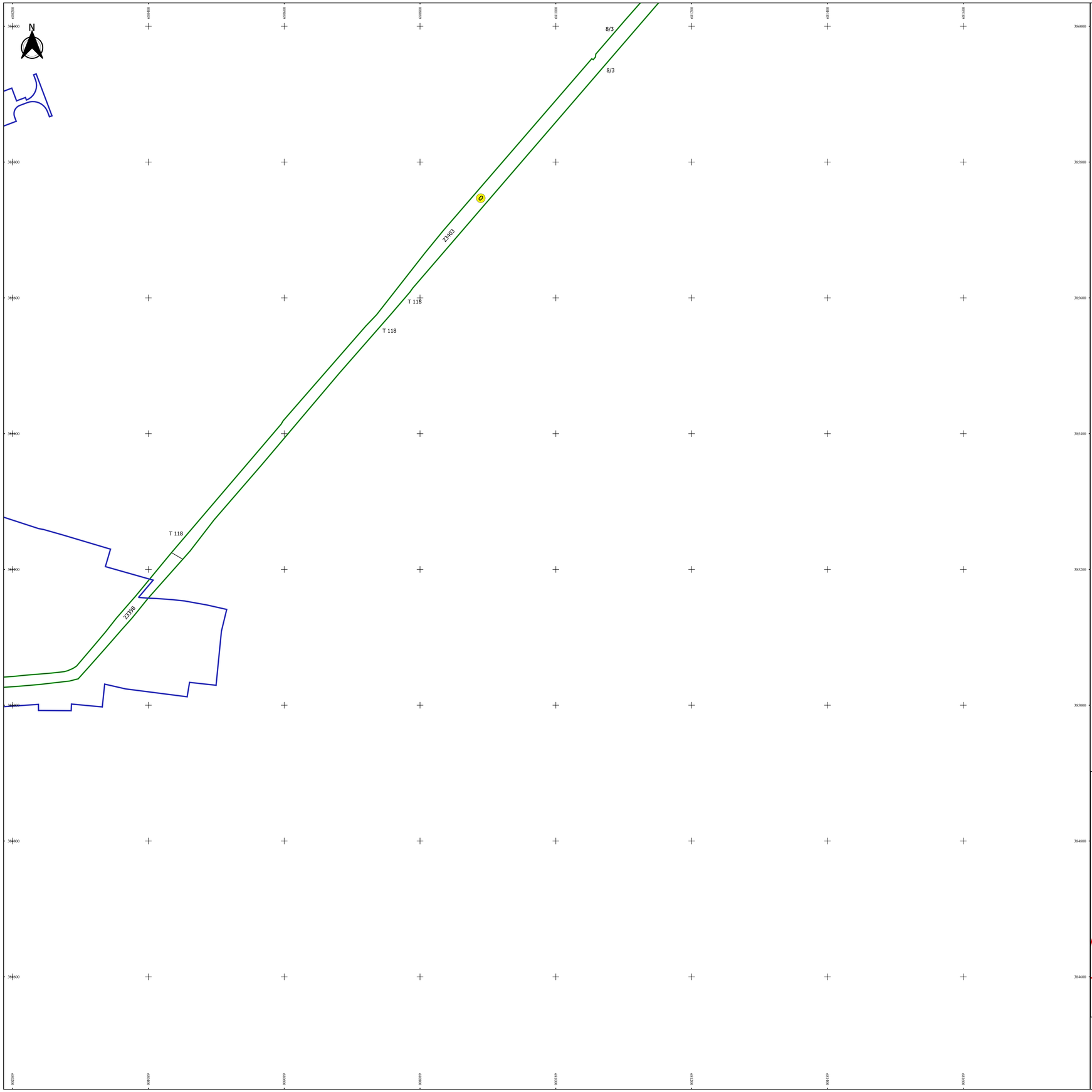

PLAN CADASTRAL

JUDEȚ BRAILA, UAT ULMU

Sectorul Cadastral 0

Spre publicare

Scara 1:2000

Sistem de proiecție "STEREO '70"

- Plansa 15 -

Schița de racordare a planșelor

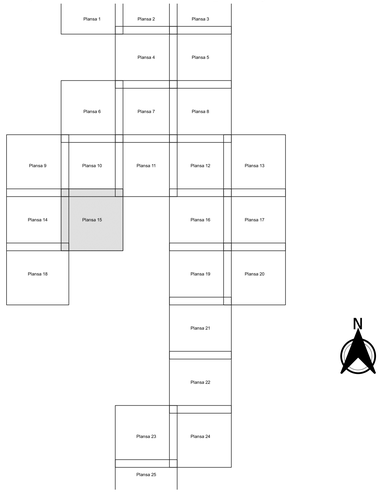

Legendă

- Limită sector
- Limită UAT
- Limită intravilan
- Limită imobil
- Limită construcții
- 0 Număr sector
- 23400 Număr imobil
- 23407-C1 Număr construcții
- T 112 Toponimie

Schița dispunerii sectorului cadastral

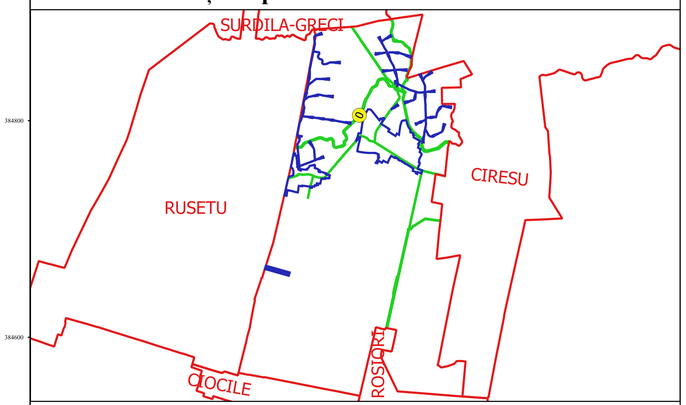

Executant
SC GEOAGRICADASTRU SRL
Ing. SILVIU-ALEXANDRU NIȚA
Data.....

SILVIU-ALEXANDRU NITA
GEOAGRICADASTRU SRL - CMF

MEMI R. RT. 31/25
semnat digital