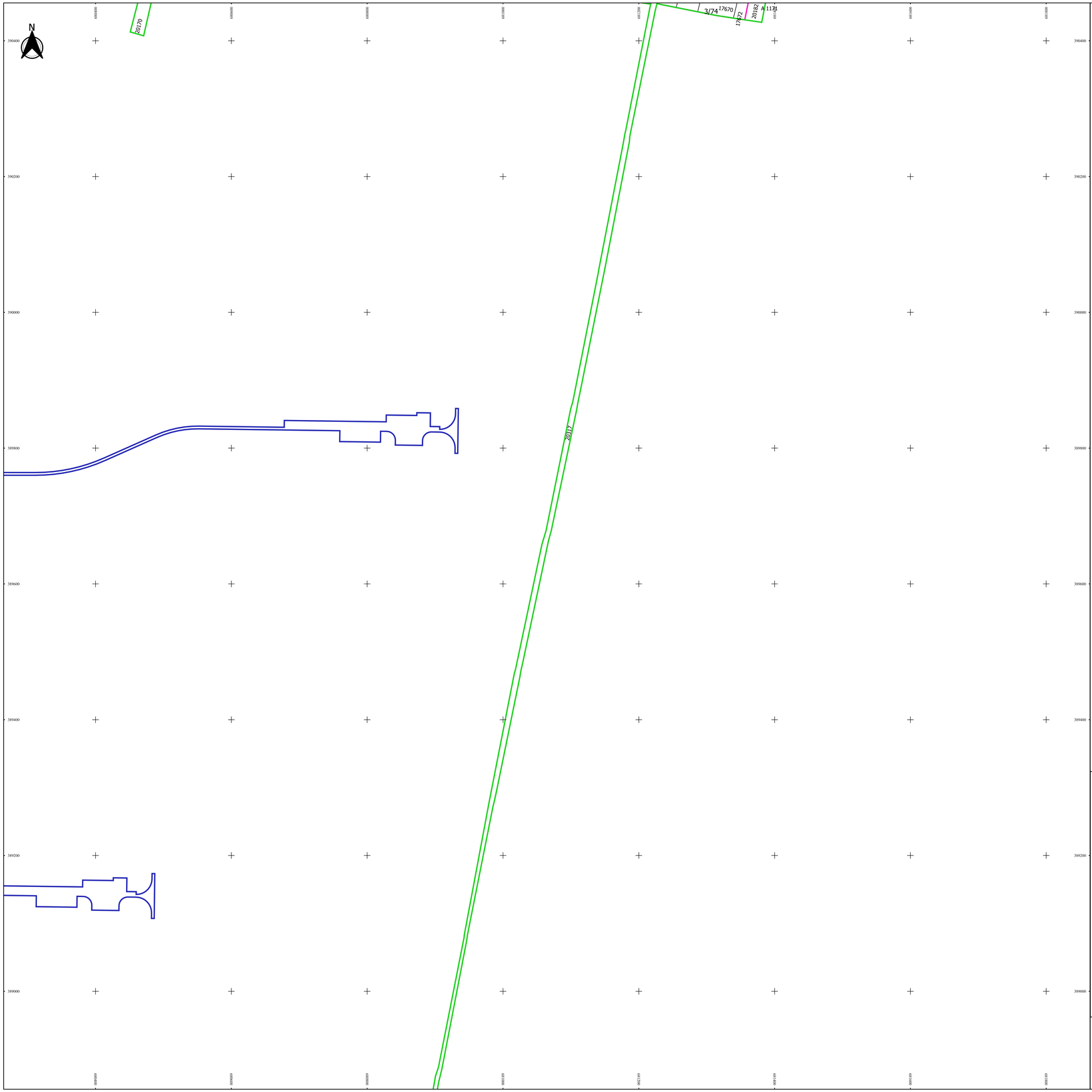

PLAN CADASTRAL

JUDEȚ BRĂILA, UAT ULMU
Sectorul Cadastral 32
Spre publicare
Scara 1:2000
Sistem de proiecție "STEREO '70"
- Planșa 2 -

Schița de racordare a planșelor

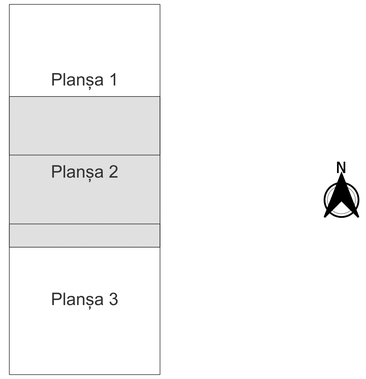

Legendă

- Limită sector
- Limită UAT
- Limită intravilan
- Limită imobil
- Limită tarla
- 32 Număr sector
- 17640 Număr imobil
- 3 Număr tarla
- DC 22 Toponimie

Schița dispunerii sectorului cadastral

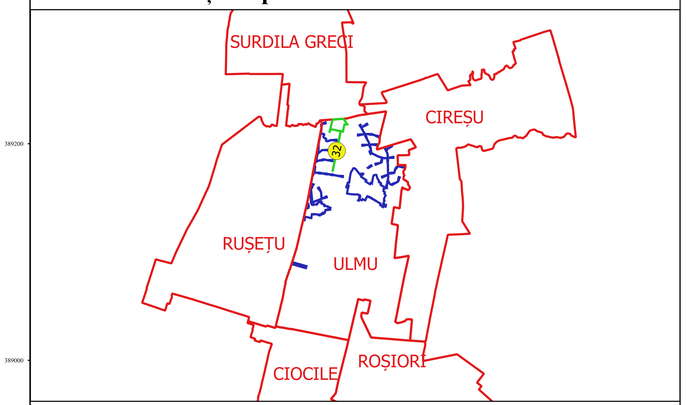

Executant
SC GEOAGRICADASATRU SRL
Ing. NITA SILVIU ALEXANDRU
Data.....

" ATLVTZU-ALEXGEODESIG NITA "
ATLVTZU@YAHOO.COM

REF.N.: Nr. 707
Data: 2022-07-01
FYLLFYDDFGLFFFLLFLFyFy