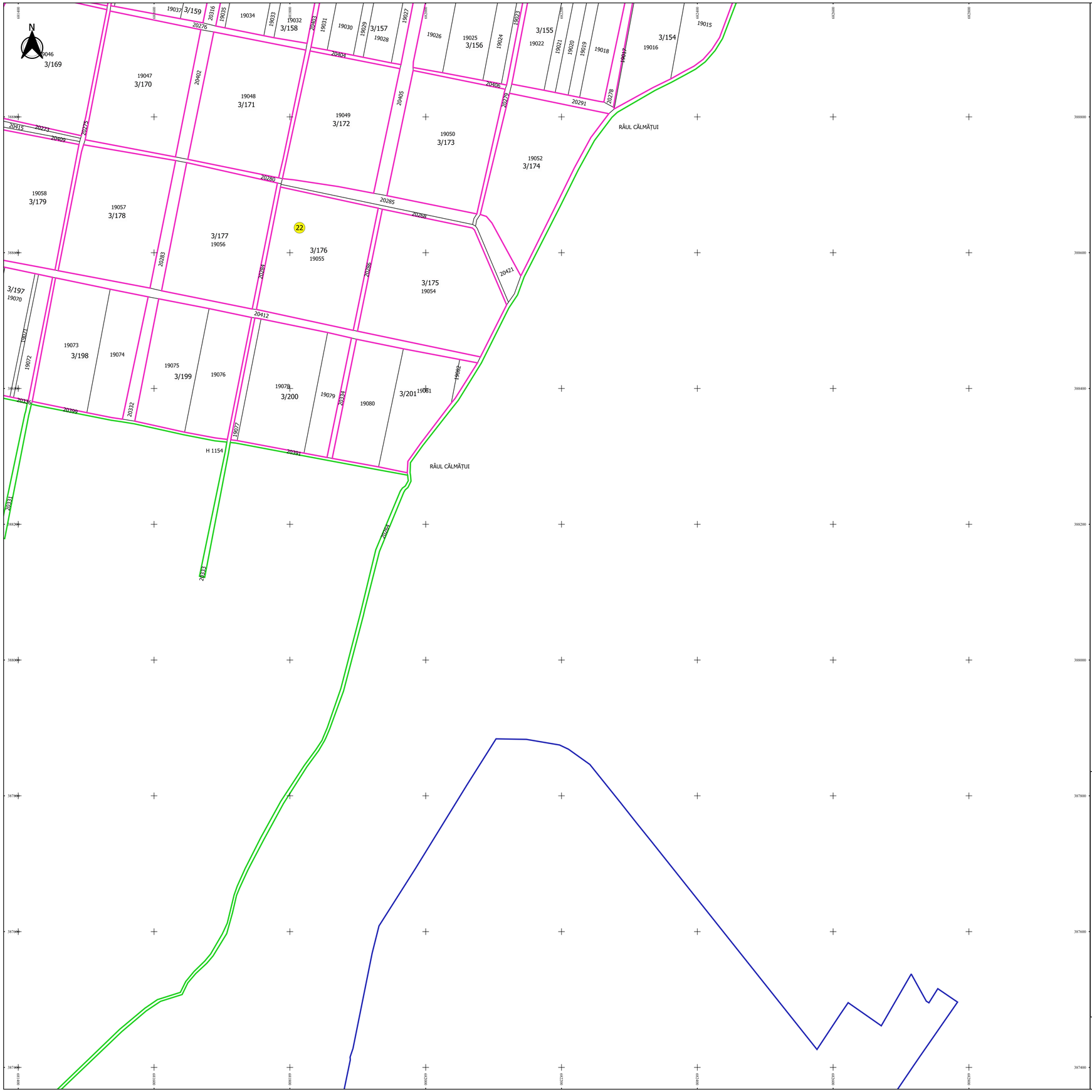

PLAN CADASTRAL

JUDEȚ BRĂILA, UAT ULMU

Sectorul Cadastral 22

Spre publicare

Scara 1:2000

Sistem de proiecție "STEREO '70"

- Planșa 4 -

Schița de racordare a planșelor

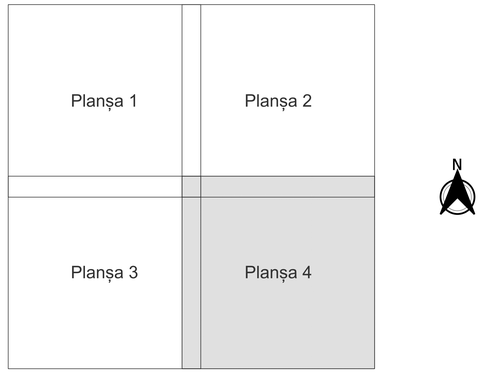

Legendă

- Limită sector
- Limită UAT
- Limită intravilan
- Limită imobil
- Limită tarla
- 22 Număr sector
- 18879 Număr imobil
- 3 Număr tarla
- DC 22 Toponimie

Schița dispunerii sectorului cadastral

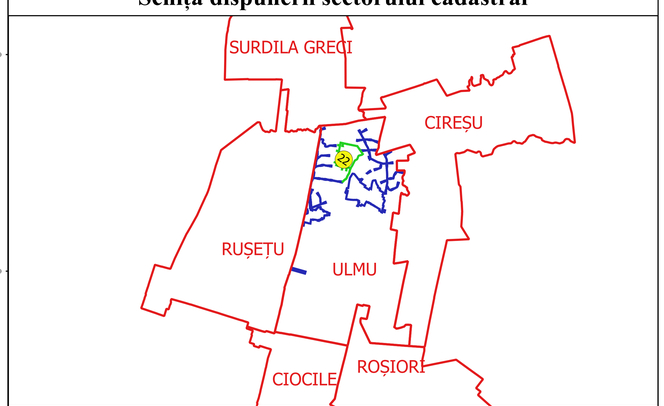

Executant
SC GEOGRIF CADASTRU SRL
Ing. NIȚA SILVIU-ALEXANDRU
Data.....

* SILVIU-ALEXANDRU NIȚA *
geogrif@yahoo.com

RECIS A DE ANCPI
OCPI BRAILA
2011/2012/2013/2014/2015