PLAN CADASTRAL

JUDEȚ BRAILA, UAT TICHILESTI
Sectorul Cadastral 14
Spre publicare
Scara 1:2000
Sistem de proiecție "STEREO '70"
- Plansa 7 -

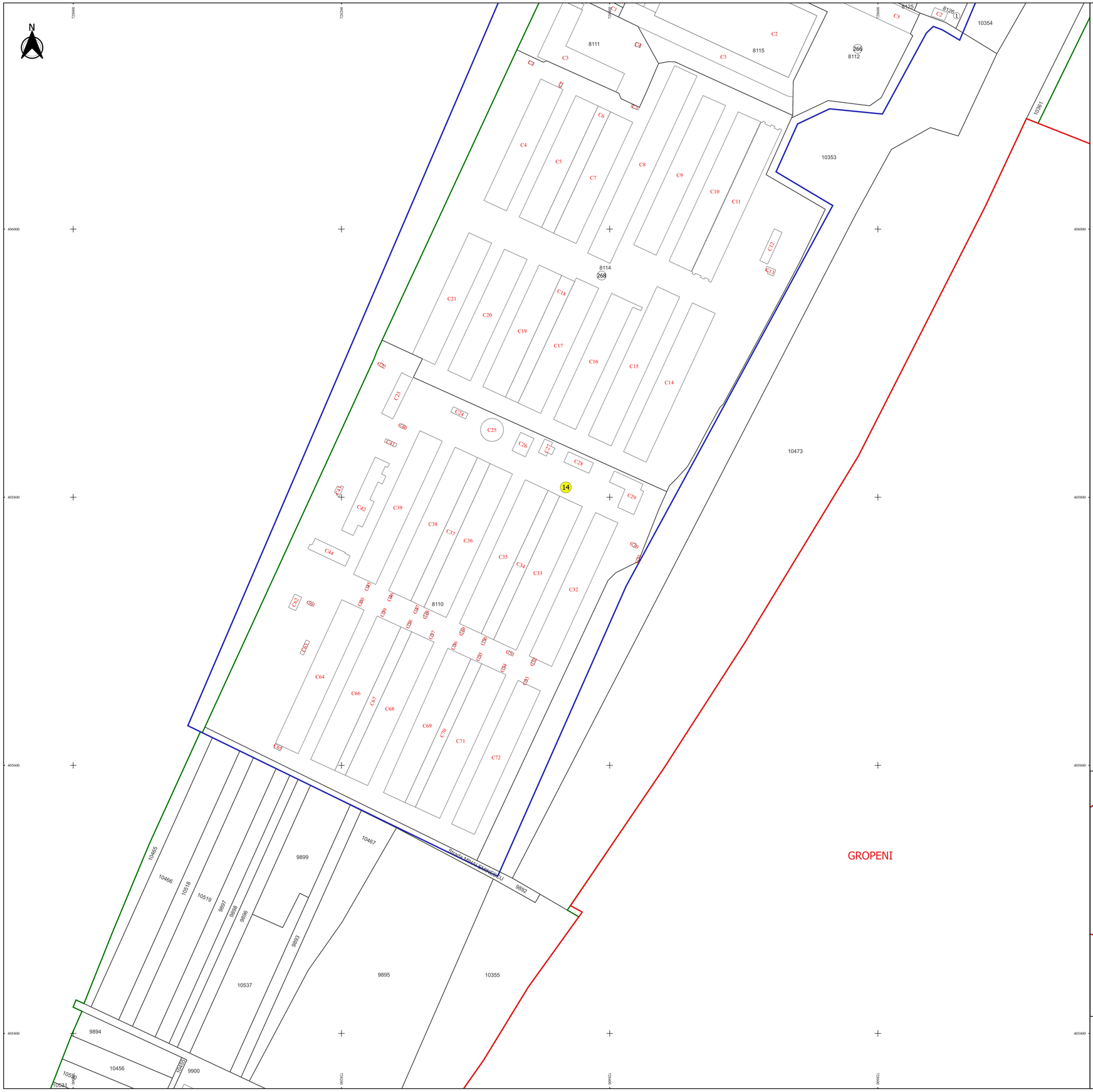

Schița de racordare a planșelor

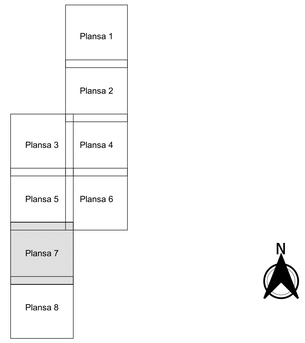

Legendă

- Limită sector
- Limită UAT
- Limită intravilan
- Limită imobil
- Limită construcții
- 14 Număr sector
- 10334 Număr imobil
- 10495-C1 Număr construcții
- T 63 Toponimie

Schița dispunerii sectorului cadastral

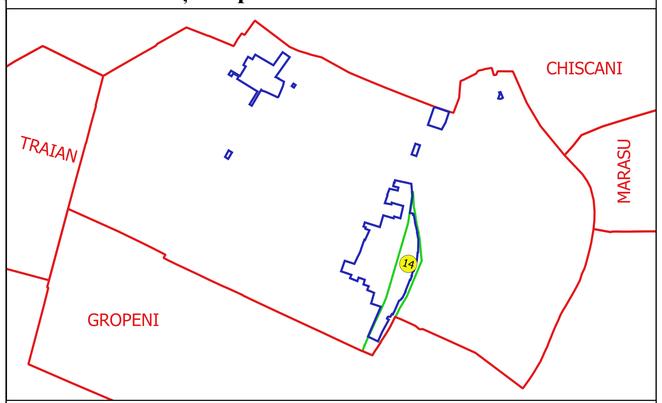

Executant
SC GEOAGRICADASTRU SRL
Ing. SILVIU-ALEXANDRU NITA
Data.....

SILVIU-ALEXANDRU NITA
GEOAGRICADASTRU.COM

ANCPI-R: RF- 6125
Semnat digital
20131029104501000424