PLAN CADASTRAL

JUDEȚ BRAILA, UAT TICHILESTI

Sectorul Cadastral 14

Spre publicare

Scara 1:2000

Sistem de proiecție "STEREO '70"

- Plansa 5 -

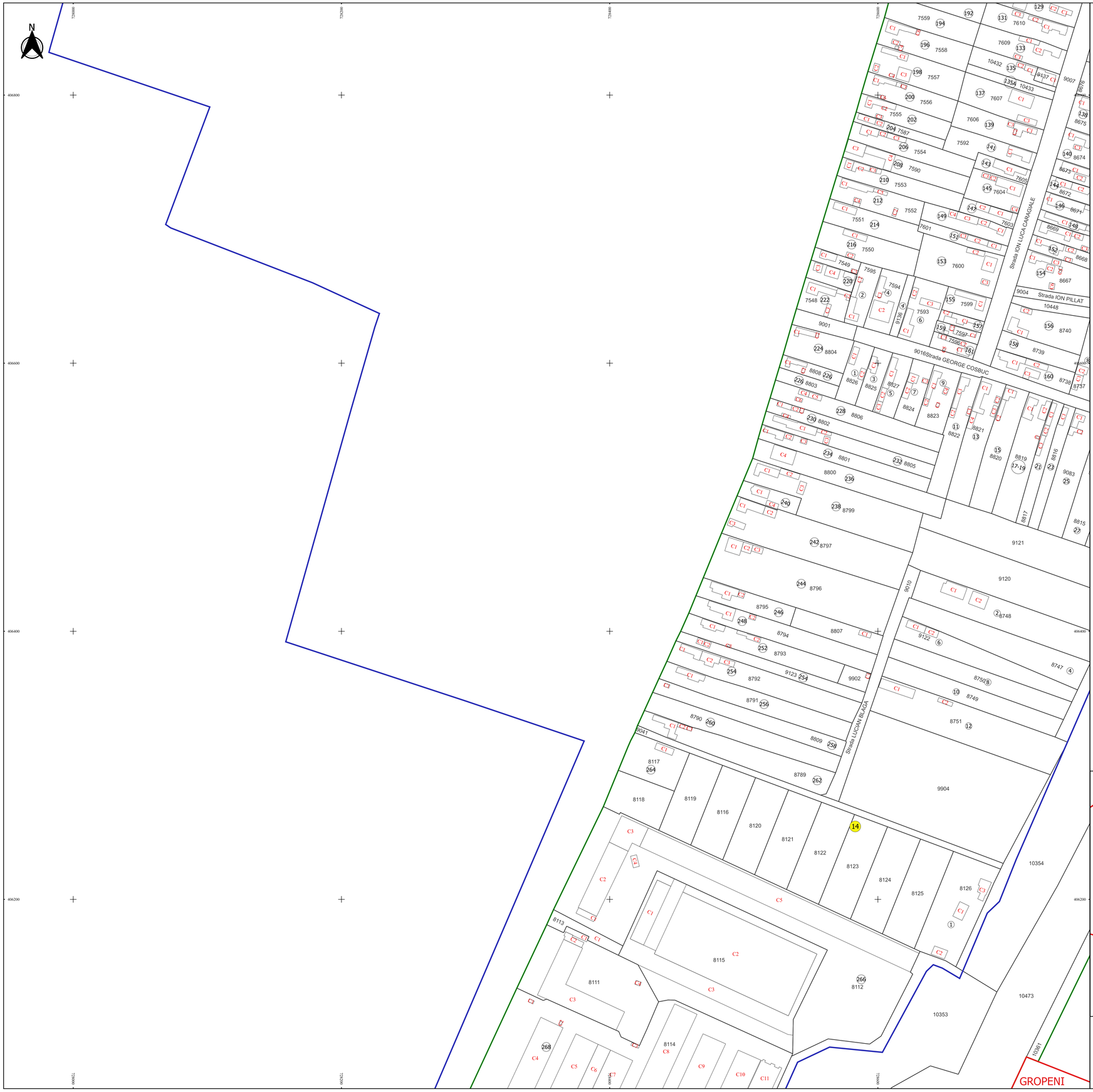

Schița de racordare a planșelor

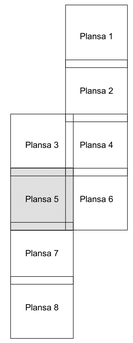

Legendă

- Limită sector
- Limită UAT
- Limită intravilan
- Limită imobil
- Limită construcții
- 14 Număr sector
- 10334 Număr imobil
- 10495-C1 Număr construcții
- T 63 Toponimie

Schița dispunerii sectorului cadastral

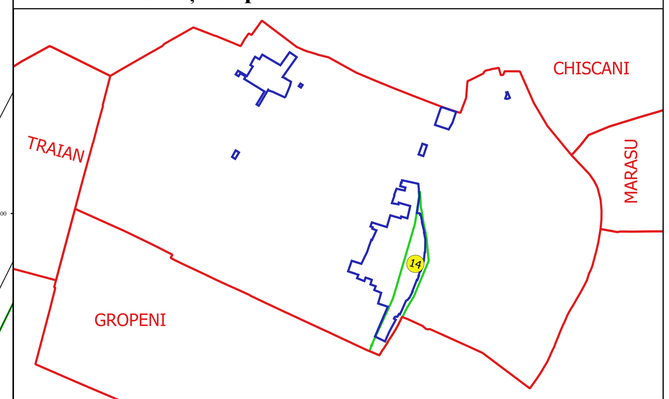

Executant
SC GEOGRIF CADASTRU SRL
Ing. SILVIU-ALEXANDRU NITĂ
Data.....

SILVIU-ALEXANDRU NITA
SEMNATURA DIGITALA
ANCPI-R: RF - 3125
Data: 2022.09.05 14:08:00
2022.09.05 14:08:15 +03'00'