PLAN CADASTRAL

JUDEȚ BRĂILA, UAT TICHILEȘTI
Sectorul Cadastral 19
Spre publicare
Scara 1:2000
Sistem de proiecție "STEREO '70"
- Planșa 1 -

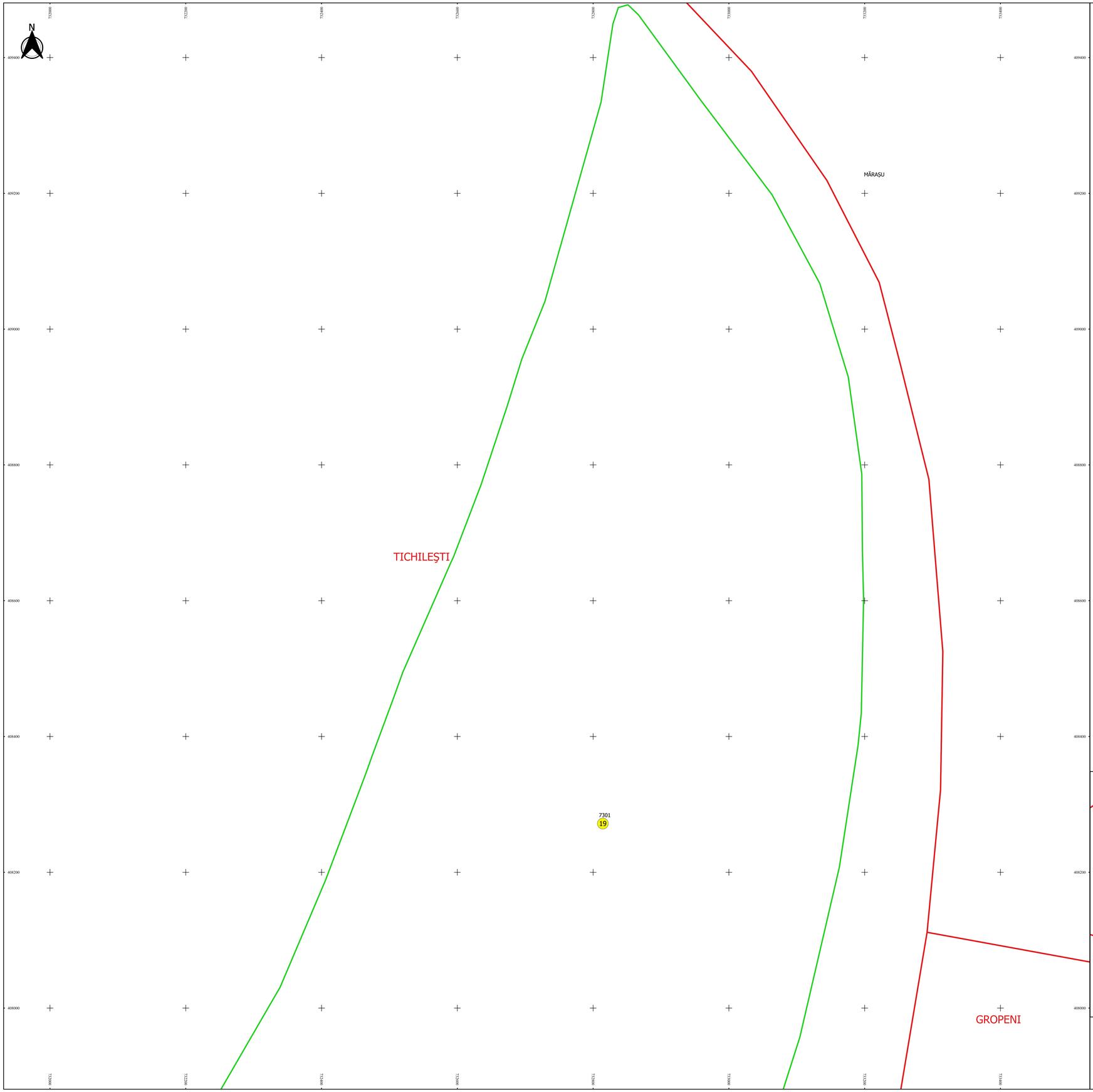

Schița de racordare a planșelor

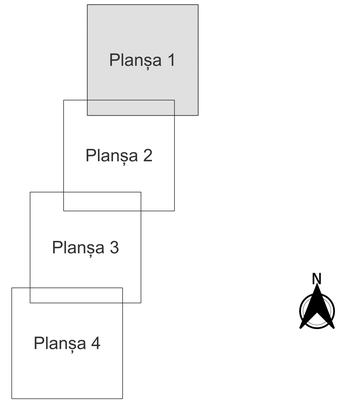

Legendă

- Limită sector
- Limită UAT
- Limită intravilan
- Limită imobil
- 19 Număr sector
- 7301 Număr imobil
- GROPENI Toponimie

Schița dispunerii sectorului cadastral

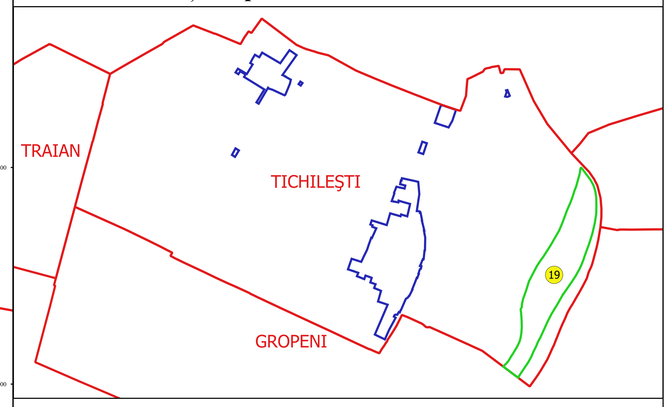

Executant
SC GEOAGRICADASTRU SRL
Ing. NIȚA SILVIU ALEXANDRU
Data.....

* SILVIU-ALEXANDRU NIȚA *
GEOMATICIAN
Nr. 1234 din 12.05.2010
Membru al OCPI
Semnătura