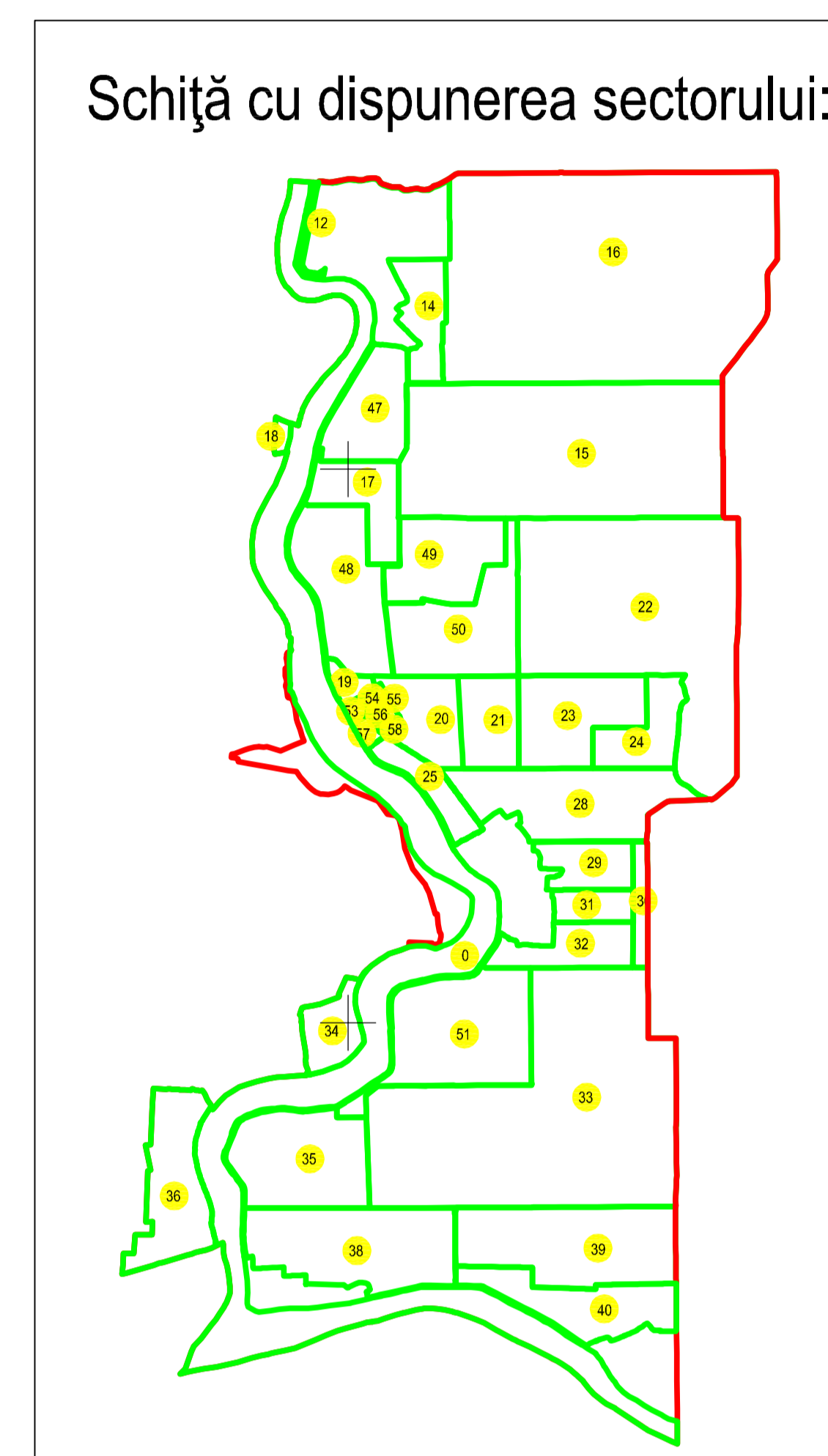

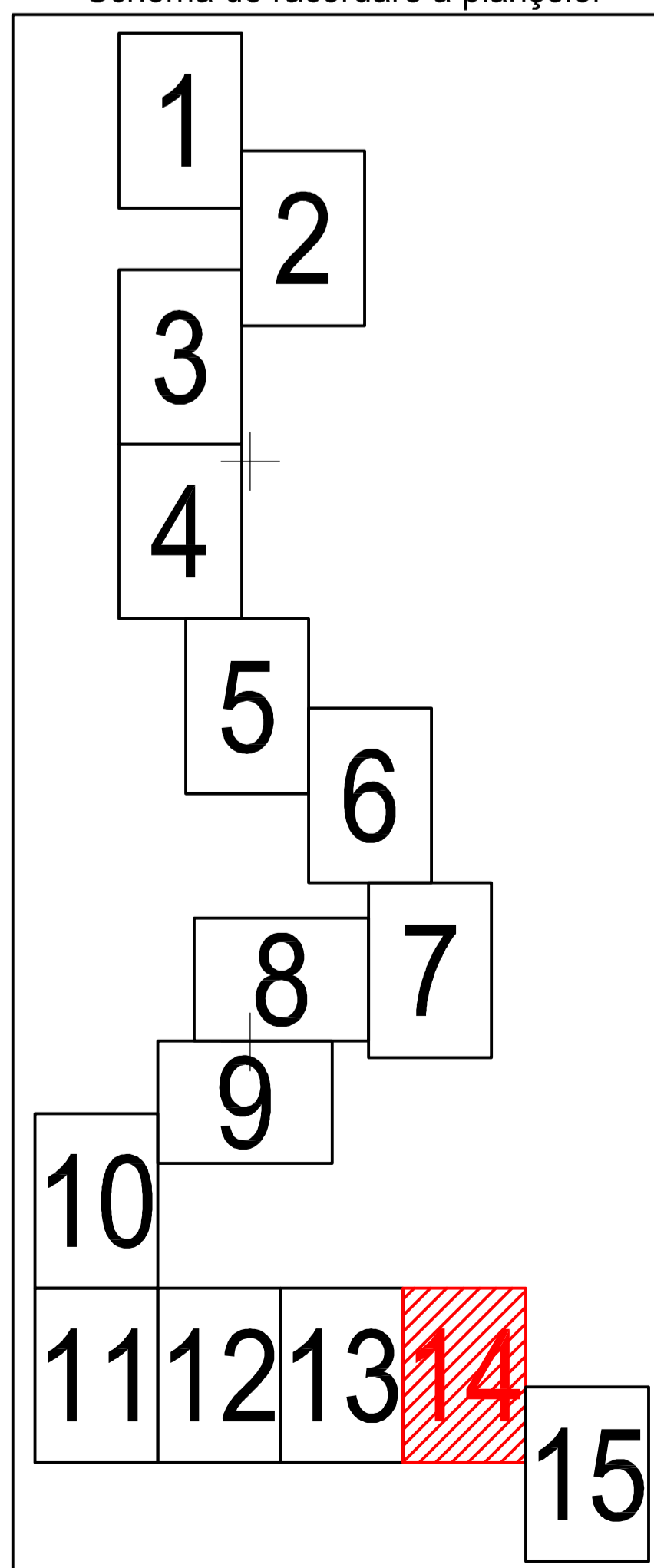


PLAN CADASTRAL
 JUDEȚUL BRĂILA, UAT MĂRAȘU, SECTORUL CADASTRAL NR. 0
 Scara 1:2000
 Sistem de proiecție STEREO 1970



Schema de racordare a planșelor



Legendă:

	Limită sector cadastral
	Număr sector cadastral
	Limită imobil
	ID imobil
	Limită UAT
	Limită construcții
	Limită intravilan

UAT HARSOVA
 JUD. CONSTANTA

0

T1
 PD1

4954

4971

Prestator: SC CONTROL SURVEY SRL
 Executant: ING MOCANU IONUT-DORU
 Data: 08.02.2023

< Sursa publicare >