

Planșa nr.: 9/11

HC 978-CS3 2472

HC 967-CS5

HC 988-CS7

16

2474

2483

2480

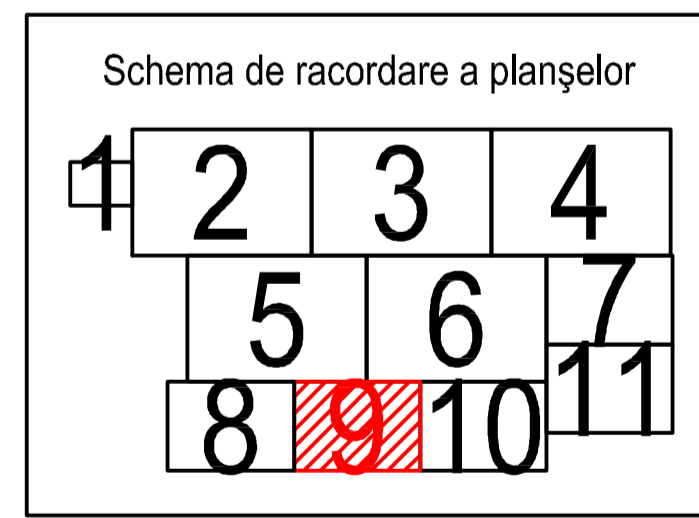
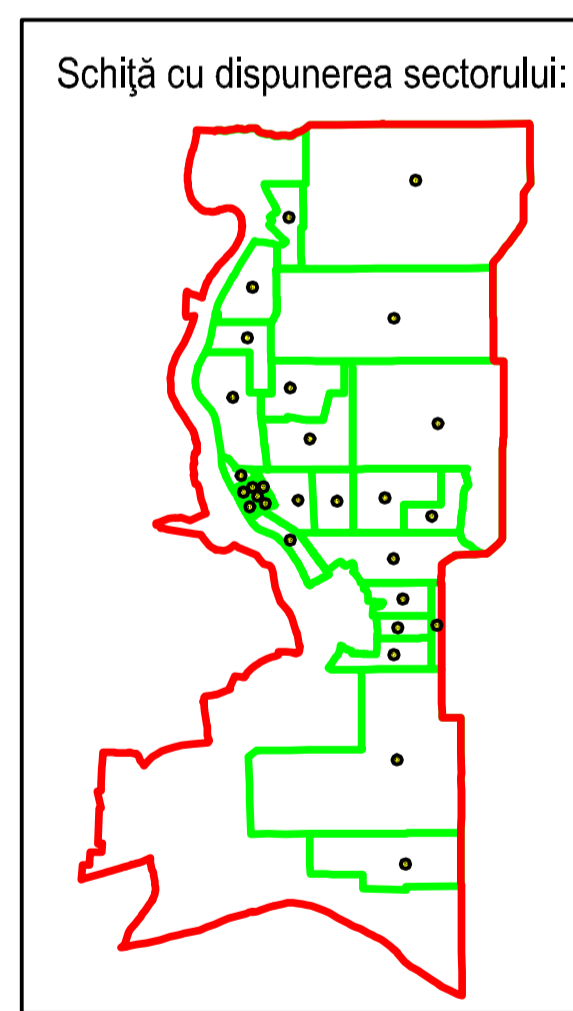

2481

2469

2484

HC1005-CP4

SECTOR 15



Legendă:

	Limită sector cadastral
	Număr sector cadastral
	Limită imobil
	ID imobil
	Limită UAT
	Limită intravilan
	Limită construcții

PLAN CADASTRAL
 JUDEȚUL BRĂILA, UAT MĂRAȘU, SECTORUL CADASTRAL NR. 16
 Scara 1:2000
 Sistem de proiecție STEREO 1970

Prestator: SC CONTROL SURVEY SRL
 Executant: ING MOCANU IONUT-DORU
 Data: 06.01.2023

< Spre publicare >