


HC 206 - CP 9

SECTORUL 44



34

5175

HC 244 - CS 137

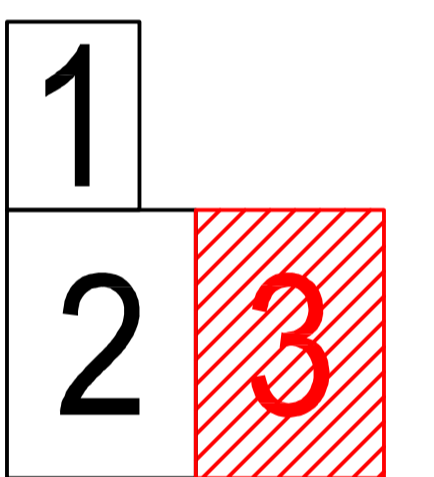
HC 244/1 - CS 48

HC 241 - CS 49

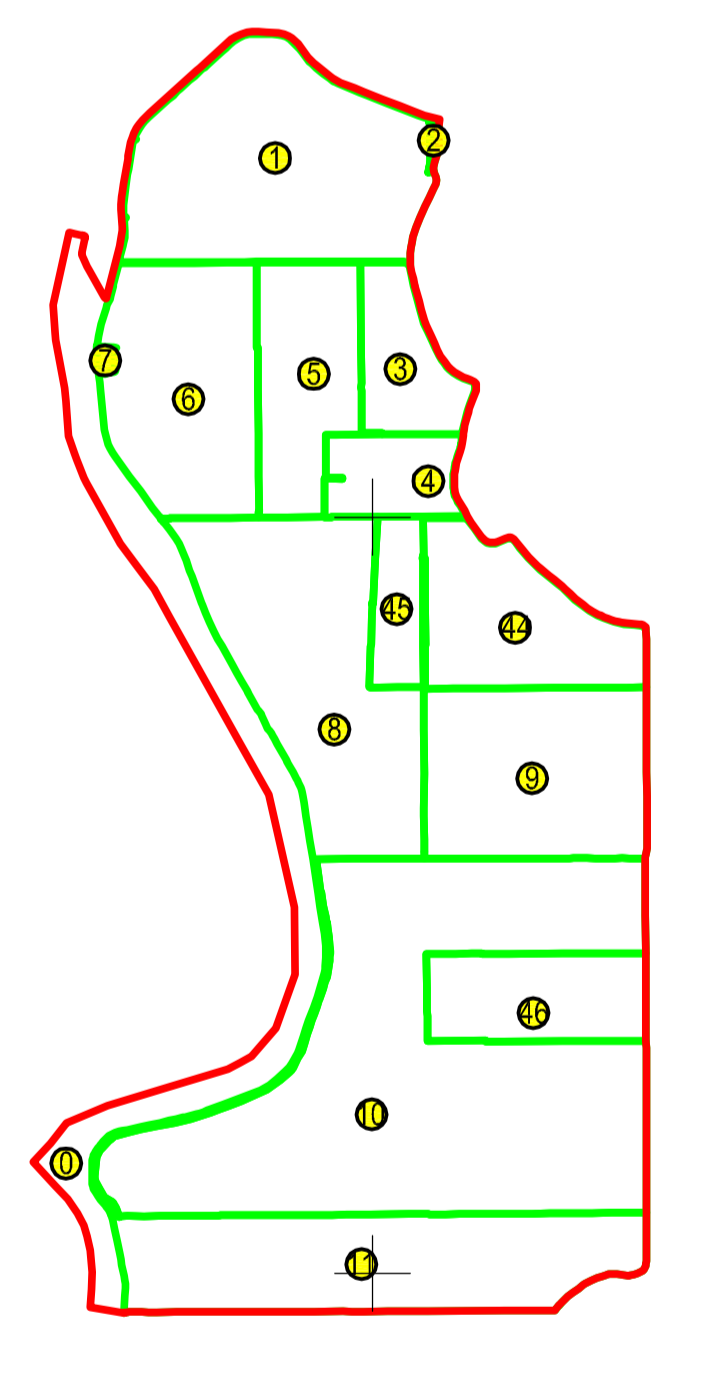
UAT FRECAȚEI

HC 245 - CP 8

Schema de racordare a planșelor



Schiță cu dispunerea sectorului:

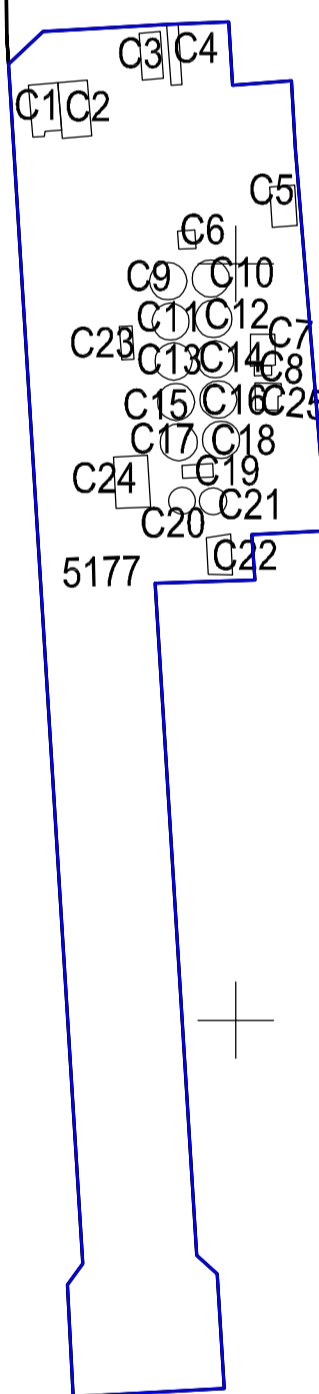


Legendă:

	Limită sector cadastral
	Număr sector cadastral
	Limită imobil
	ID imobil
	Limită UAT
	Limită intravilan
	Limită construcții

9

36



HC 254 - CS 135

5180

HC 255 - CP 7

SECTORUL 10

PLAN CADASTRAL

JUDEȚUL BRĂILA, UAT MĂRAȘU, SECTORUL CADASTRAL NR. 9

Scara 1:2000

Sistem de proiecție STEREO 1970

Prestator: SC CONTROL SURVEY SRL

Executant: ING MOCANU IONUT-DORU

Data: 05.01.2023

< Spre publicare >